

**NOTICE!!**

**These documents have been scanned!**

**Do not place un-scanned documents beneath this notice!**

**Do not remove this notice from this file!**

GPO Jacket No. 560-102  
Print Order 61540  
Rise Business Services, LLC  
Job=AZ15 7/15/2019



Box Number= AZ15162



Claim Begin-End: AMC339958-AMC339959

**1 Initial Receipt**



AZ15162-10

AMC338367-AMC339964

Date Prepared: August 22, 1996

Lead A MC Number: A MC 339958

Ending A MC Number: A MC 339959

CLAIM INDEX

SERIAL NUMBER

CLAIM NAME

CLAIMANT'S NAME

A MC 339958

BEEHIVE #7

JAMES E. BOATWRIGHT

A MC 339959

BEEHIVE #9

" "

UNITED STATES  
DEPARTMENT OF THE INTERIOR  
BUREAU OF LAND MANAGEMENT

RECEIPT AND ACCOUNTING ADVICE

NO. **2228043** 04

TC/AZ 06/07/96

Subject: LOCATION & SERVICE FEE (2) 3 2 61 50.00  
 Applicant: CLAIM MAINTENANCE FEE 1996 (2) 3 2 42 20.00  
 3 2 53 200.00

JAMES BOATWRIGHT  
P.O. BOX 2054  
QUARTZSITE, AZ 85342

Remitter: SAME AS CC

ENTERED IN COMPUTER

*6/24/96 Sprina*

*DM 7/24/96*

Assignor:

LEASE MANAGEMENT DATA									
<input type="checkbox"/> NEW <input type="checkbox"/> UPDATE <input type="checkbox"/> PAYMENT									
ORIGINAL SERIAL NO.	ASG.	TYPE	ST.	CTY.	FUND SYMBOL			ACRES/UNITS	RATE
AMC 339958-339959									
AMOUNT	ANV. DATE	EXP. DATE	BILL CYC.	S/C	DISTRICT	NEXT BILL	MISC. DATA	U of M	ACTUAL UNITS
ASSIGNMENT SERIAL NO.	ASG.	TYPE	ST.	CTY.	FUND SYMBOL			ACRES/UNITS	RATE
AMOUNT	ANV. DATE	EXP. DATE	BILL CYC.	S/C	DISTRICT	NEXT BILL	MISC. DATA	U of M	ACTUAL UNITS

APPLY REMITTANCE

ACTION	FUND SYMBOL	CTY.	AMOUNT
FILING FEE			
RENTAL			
UNEARNED			
REFUND			
TOTAL			
AMOUNT DUE			

Remarks:

BY: \_\_\_\_\_ DATE: \_\_\_\_\_

- Lease in Escrow?
- KGS?
- Auto Escalates?
- Auto Renew?
- Of Interest?
- Operating Rights?
- Operator
- Bond Filed?

FOR MMS USE ONLY		
BILLEE	NUMBER	FOREST REFUGE
OCS SECTION		
CODE		

**NOTICE!!**

**These documents have been scanned!**

**Do not place un-scanned documents beneath this notice!**

**Do not remove this notice from this file!**

GPO Jacket No. 560-102  
Print Order 61540  
Rise Business Services, LLC  
Job=AZ15 7/15/2019



Box Number= AZ15162



Claim Begin-End: AMC339958-AMC339959

**2 Correspondence**



AZ15162-10 AMC338367-AMC339964



# United States Department of the Interior



BUREAU OF LAND MANAGEMENT  
Arizona State Office  
One North Central Avenue, Suite 800  
Phoenix, Arizona 85004-4427  
[www.blm.gov/az/](http://www.blm.gov/az/)

NOV 04 2014

In Reply Refer To:  
3800 (9310) RM  
AMC283912, AMC292067,  
AMC294581, AMC339958

CERTIFIED MAIL – RETURN RECEIPT REQUESTED 7014 0150 0000 5453 2775

## NOTICE

JANE LITTLE  
217 SKYLINE DR.  
HOMER, AK 99603-9270

BEEHIVE #10, BEEHIVE #12-BEEHIVE#14, BEEHIVE #16, BEEHIVE #20, BEEHIVE #23,  
BEEHIVE #24, BEEHIVE #7, BEEHIVE #9  
AMC283918, AMC292067-AMC292069, AMC294582, AMC294586, AMC294589,  
AMC294590, AMC339958, AMC339959

### Maintenance Fee Waiver Held for Rejection

This office received the Maintenance Fee Waiver Certification (waiver) for the above listed mining claim(s). The waiver is not properly completed and does not meet the annual filing requirements.

In accordance with 43 Code of Federal Regulations (CFR) 3835.10, the name, address, and original signatures of all owners of the mining claim must be included on the waiver form. Please correct the discrepancy as noted below:

1. Your maintenance fee waiver certification was submitted on an expired form. Please complete the enclosed current maintenance fee waiver certification form.
2. The waiver is signed by an agent; however, no Power of Attorney was provided giving the agent authority to sign on behalf of the claim owners. A Power of Attorney must accompany the waiver document.

In order to correct the defect in the waiver, per 43 CFR 3835.93, you must provide this office with the requested information within 60 days of your receipt of this notice. If you are unable to provide this information, you have the option of paying the annual maintenance fee of \$155 per

CURRENT FORM SIGNED  
BY OWNER RECEIVED  
11/25/2014. RM

claim (\$155 per 20 acres for placer claims larger than 20 acres). If we do not receive the requested corrections within the 60 day time frame, the claim(s) will be declared forfeited and closed.

Please include your AMC serial number on all correspondence. If additional information is required, please contact RéAnn Myers at 602-417-9413.

Sincerely,




Rebecca Heick  
Acting Deputy State Director  
Lands and Minerals Division

2 Enclosures:

- 1 - Current Maintenance Fee Waiver Form
- 2 - Copy of submitted waiver

UNITED STATES POSTAL SERVICE



First-Class Mail  
Postage & Fees Paid  
USPS  
Permit No. G-10

• Sender: Please print your name, address, and ZIP+4 in this box •

**U.S. DEPARTMENT OF THE INTERIOR  
BUREAU OF LAND MANAGEMENT  
ARIZONA STATE OFFICE  
ONE NORTH CENTRAL AVENUE, SUITE 800  
PHOENIX, AZ 85004-4427**

**SENDER: COMPLETE THIS SECTION**

- Complete items 1, 2, and 3. Also complete item 4 if Restricted Delivery is desired.
- Print your name and address on the reverse so that we can return the card to you.
- Attach this card to the back of the mailpiece, or on the front if space permits.

1. Article Addressed to:

JANE LITTLE  
217 SKYLINE DR.  
HOMER AK 99603-9270  
9310/RM/AMC283912, AMC292067,  
AMC294581, AMC339958

**COMPLETE THIS SECTION ON DELIVERY**

A. Signature *Jane Little*  Agent  Addressee  
 B. Received By (Printed Name)

C. Date of Delivery

11/15/14  
 Yes  
 No

D. Is delivery address different from item 1?  Yes  
 No  
IF YES, enter delivery address below:

PHOENIX, ARIZONA

3. Service Type

- Certified Mail  Express Mail
- Registered  Return Receipt for Merchandise
- Insured Mail  C.O.D.

4. Restricted Delivery? (Extra Fee)  Yes

2. Article Number  
(Transfer from service label)

7014 0150 0000 5453 2775

S Form 3811, February 2004

Domestic Return Receipt

102595-02-M-1540



# United States Department of the Interior



BUREAU OF LAND MANAGEMENT  
Arizona State Office  
One North Central Avenue, Suite 800  
Phoenix, Arizona 85004-4427  
[www.blm.gov/az/](http://www.blm.gov/az/)

NOV 04 2014

In Reply Refer To:  
3800 (9310) RM  
AMC283912, AMC292067,  
AMC294581, **AMC339958**

CERTIFIED MAIL – RETURN RECEIPT REQUESTED 7014 0150 0000 5453 2782

## NOTICE

FORREST BAKER  
PO BOX 962  
QUARTZSITE, AZ 85346-0962

---

BEEHIVE #10, BEEHIVE #12-BEEHIVE#14, BEEHIVE #16, BEEHIVE #20, BEEHIVE #23,  
BEEHIVE #24, BEEHIVE #7, BEEHIVE #9  
AMC283918, AMC292067-AMC292069, AMC294582, AMC294586, AMC294589,  
AMC294590, AMC339958, AMC339959

---

### Maintenance Fee Waiver Held for Rejection

This office received the Maintenance Fee Waiver Certification (waiver) for the above listed mining claim(s). The waiver is not properly completed and does not meet the annual filing requirements.

In accordance with 43 Code of Federal Regulations (CFR) 3835.10, the name, address, and original signatures of all owners of the mining claim must be included on the waiver form. Please correct the discrepancy as noted below:

1. Your maintenance fee waiver certification was submitted on an expired form. Please complete the enclosed current maintenance fee waiver certification form.
2. The waiver is signed by an agent; however, no Power of Attorney was provided giving the agent authority to sign on behalf of the claim owners. A Power of Attorney must accompany the waiver document.

In order to correct the defect in the waiver, per 43 CFR 3835.93, you must provide this office with the requested information within 60 days of your receipt of this notice. If you are unable to provide this information, you have the option of paying the annual maintenance fee of \$155 per

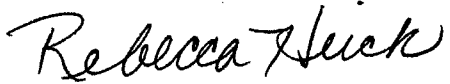
CURRENT FORM SIGNED  
BY OWNER RECEIVED  
11/25/2014. RM



claim (\$155 per 20 acres for placer claims larger than 20 acres). If we do not receive the requested corrections within the 60 day time frame, the claim(s) will be declared forfeited and closed.


Please include your AMC serial number on all correspondence. If additional information is required, please contact RéAnn Myers at 602-417-9413.

Sincerely,



Rebecca Heick  
Acting Deputy State Director  
Lands and Minerals Division

- 2 Enclosures:
- 1 - Current Maintenance Fee Waiver Form
- 2 - Copy of submitted waiver



First-Class Mail  
Postage & Fees Paid  
USPS  
Permit No. G-10

• Sender: Please print your name, address, and ZIP+4 in this box •

**U.S. DEPARTMENT OF THE INTERIOR  
BUREAU OF LAND MANAGEMENT  
ARIZONA STATE OFFICE  
ONE NORTH CENTRAL AVENUE, SUITE 800  
PHOENIX, AZ 85004-4427**

**SENDER: COMPLETE THIS SECTION**

- Complete items 1, 2, and 3. Also complete item 4 if Restricted Delivery is desired.
- Print your name and address on the reverse so that we can return the card to you.
- Attach this card to the back of the mailpiece, or on the front if space permits.

1. Article Addressed to:  
**FORREST BAKER  
 PO BOX 962  
 QUARTZSITE AZ 85346-0962  
 9310/RM/AMC283912, AMC292067,  
 AMC294581, AMC339958**

**COMPLETE THIS SECTION ON DELIVERY**

A. Signature  Agent  
 Addressee  
*Diane Stubbins*

B. Received by (Printed Name)  Agent  
 Addressee  
**DIANE STUBBINS**

C. Date of Delivery  
**11/17/14**

D. Is delivery address different from item 1?  Yes  
 No  
 If YES, enter delivery address below:  
**2014 NOV 19 A 10:50**

**PHOENIX, ARIZONA**

3. Service Type  
 Certified Mail  Express Mail  
 Registered  Return Receipt for Merchandise  
 Insured Mail  C.O.D.

4. Restricted Delivery? (Extra Fee)  Yes

2. Article Number  
 (Transfer from service label)

**7014 0150 0000 5453 2782**

WJM 8/23/96

3800 (933) SR  
A MC 339958

**AUG 26 1996**

Mr. James E. Boatwright  
P.O. Box 2054  
Quartzsite, Arizona 85346

Dear Mr. Boatwright:

The enclosed list identifies the serial numbers that have been assigned to each of your mining claim location notices received by this office on June 7, 1996.

The regulations require you to identify the claim name and A MC serial number of each claim, and the claimant's name and address on all future documents and correspondence filed with the Bureau of Land Management (BLM).

The acknowledgment does not verify that your claims have been located on lands open to mineral entry or are encumbered by rights of other mining claimants. Only those mining claims that are entirely located on private or Federal lands that are not open to mineral entry will be officially declared void by a BLM Decision.

In processing the Beehive #7 and Beehive # 9, it was noted that the type of claim was not indicated on the location notice. The claims were recorded by BLM as Lode claims.

Please advise this office of all changes of address, authorized agents, and transfers of ownership.

Transfers of ownership are governed by 43 CFR 3833.3(a) which states that, "Whenever the owner of an unpatented mining claim, mill site or tunnel site, which has been recorded in accordance with 43 CFR 3833.1, sells, assigns, or otherwise conveys all or any part of his interest in the claim, his transferee shall file in the proper BLM office within 60 days after the completion of the transfer..." A service charge of \$5 per claim is required for all transfers.

By keeping our records current, we will be able to provide better public service. **All future correspondence from this office will be sent only to the above name and address unless otherwise instructed.**

If any of the information listed on the enclosure is not correct, please notify this office in writing.

Sincerely,

**/s/ Dorie Morrison**



Mary Jo Yoas  
Chief, Lands and Minerals Adjudication

Enclosure

SRIVAS:ers:8/22/96:339958

Date Prepared: August 22, 1996

Lead A MC Number: A MC 339958

Ending A MC Number: A MC 339959

CLAIM INDEX

SERIAL NUMBER

CLAIM NAME

CLAIMANT'S NAME

A MC 339958

BEEHIVE #7

JAMES E. BOATWRIGHT

A MC 339959

BEEHIVE #9

" "

Return Document to:

For BLM Use Only

AZ-3850-1 (July 1992)

JAMES E. BOATWRIGHT  
P.O. Box 2054  
QUARTZSITE, AZ. 85346

[Empty box for BLM Use Only]

Telephone # (520) 927-7001

CHECK ONE

AFFIDAVIT OF PERFORMANCE OF ANNUAL WORK

Also fill in ITEMS 1 through 9 and the reverse side of this document.

NOTICE OF INTENTION TO HOLD

I intend to hold the claim(s) /site(s) listed on the reverse side of this document for the calendar year 19\_\_\_. Also fill in ITEMS 1 through 4 and ITEM 9.

NOTICES OF INTENTION TO HOLD ARE FOR MILL SITES AND TUNNEL SITES OR FOR MINING CLAIMS WHEN ASSESSMENT WORK HAS NOT BEEN DONE, REGARDLESS OF WHETHER THE ANNUAL ASSESSMENT HAS BEEN SUSPENDED, DEFERRED, OR NOT YET ACCRUED. THE FILING OF A NOTICE OF INTENTION TO HOLD SHALL NOT RELIEVE THE OWNER OF COMPLYING WITH FEDERAL AND STATE LAWS PERTAINING TO THE PERFORMANCE OF ANNUAL ASSESSMENT WORK. NOTICES OF INTENTION TO HOLD FOR MILL SITES OR TUNNEL SITES NEED NOT BE COUNTY RECORDED. FOR MINING CLAIMS THE FORM FILED WITH BLM MUST BE IDENTICAL TO THE ONE THAT WAS OR WILL BE FILED WITH THE COUNTY.

Evidence of Annual Assessment Work or a Notice of Intention to Hold must be filed each calendar year following the calendar year in which the Claim/site was located.

ALL CLAIMS LISTED ON A SINGLE AFFIDAVIT MUST BE CONTIGUOUS.

1. State of Arizona, County of LA PAZ ss:
2. I, (Name) JAMES E. BOATWRIGHT
3. Reside at (Address) PO. Box 2054  
City QUARTZSITE, County LA PAZ, State AZ, Zip 85346

being duly sworn, deposes and says that he/she is a citizen of the United States, more than eighteen years of age, that all of the facts set forth in this affidavit/notice, subject to the provisions and penalties of 18 USC 1001 pertaining to the filing of false, fictitious, or fraudulent statements with the United States, are true and correct according to the best of my knowledge, information and belief.

4. Owner's Name and Address (If not shown in items 1-3 above) CHECK HERE IF THIS IS A CHANGE OF ADDRESS

5. That I am personally acquainted with the mining claim(s). The work and improvements were made by and at the expense of the owner(s) of said claim(s). Said contiguous group of claims, listed on the reverse side of this document, are situated in the LA CHALL Mining District, LA PAZ County, Arizona

6. That between the dates starting at 12 o'clock noon on September 1, 1995 and ending at 12 o'clock noon on September 1, 1996 at least \$ 2,500.00 dollars worth of work and improvements were done and performed upon said claim(s) or upon one or more of a contiguous group of claims for the benefit of all, or wholly or partly outside of a contiguous group of claims for the benefit of all, not including the location work.


7. That the following persons were employed to perform the work and improvements described herein: \_\_\_\_\_


8. That the work and improvements performed were: EXTEND TRENCHES, OPEN CUTS, ROADS TRAILS, FOR THE BENEFIT OF ALL CLAIMS, SINK SHAFT.

9. Dated 7-8-96, Signature James E. Boatwright  
SUBSCRIBED AND SWORN TO before me, a Notary Public, this 8th day of July, 1996  
by James E. Boatwright  
Notary Public Kimberly Sanders  
MY COMMISSION EXPIRES 5-7-2000

For BLM Use Only  
PHOENIX, ARIZONA  
JUL 8 11 34 AM '96  
BLM AZ STATE OFFICE  
RECEIVED  
ENTERED IN COMPUTER  
7/10/96 MCH

This form is for the purpose of complying with the laws of the United States Department of the Interior, Bureau of Land Management and the State of Arizona pertaining to assessment work and/or a notice of intention to hold. 30 USC 28, 43 CFR 3833.2, ARS 27-208. Subject to Paperwork Reduction Act and Privacy Act statements available at the BLM AZ State Office. This form is not copyrighted. It may be reproduced without restriction.





If the claims/sites have consecutive BLM #'s and are in the same Township, Range and Section(s) they may be listed as follows:

SAMPLE 1-10      A MC 19640-49      Dkt/Pg # 1025/1-10 (or)      4N      20W      36  
 RECORDING # 9106173-82

CLAIM/SITE NAME	SERIAL NUMBER	Dkt/Pg or Recording # of ORIGINAL LOCATION NOTICE!	TWN SHP	RNG	SEC(S)
1. _____	A MC _____	_____	_____	_____	_____
2. _____	A MC _____	_____	_____	_____	_____
3. Beehive #10	A MC 283918	_____	3N	20W	15
4. Beehive #12	A MC 292067	_____	3N	20W	14
5. Beehive #13	A MC 292068	_____	3N	20W	15
6. Beehive #14	A MC 292069	_____	3N	20W	15
7. Beehive #16	A MC 194582	_____	3N	20W	14
8. Beehive #20	A MC 294586	_____	3N	20W	15
9. Beehive #23	A MC 294589	_____	3N	20W	14
10. Beehive #24	A MC 294590	_____	3N	20W	14
11. _____	A MC _____	_____	_____	_____	_____
12. _____	A MC _____	_____	_____	_____	_____
13. _____	A MC _____	_____	_____	_____	_____
14. _____	A MC _____	_____	_____	_____	_____
15. _____	A MC _____	_____	_____	_____	_____
16. _____	A MC _____	_____	_____	_____	_____
17. _____	A MC _____	_____	_____	_____	_____
18. _____	A MC _____	_____	_____	_____	_____
19. _____	A MC _____	_____	_____	_____	_____
20. _____	A MC _____	_____	_____	_____	_____
21. _____	A MC _____	_____	_____	_____	_____
22. _____	A MC _____	_____	_____	_____	_____
23. _____	A MC _____	_____	_____	_____	_____
24. _____	A MC _____	_____	_____	_____	_____
25. _____	A MC _____	_____	_____	_____	_____
26. _____	A MC _____	_____	_____	_____	_____
27. _____	A MC _____	_____	_____	_____	_____
28. _____	A MC _____	_____	_____	_____	_____
29. _____	A MC _____	_____	_____	_____	_____
30. _____	A MC _____	_____	_____	_____	_____

FILE WITH: Bureau of Land Management, 3707 North 7th Street, P. O. Box 16563, Phoenix, Arizona 85011 and the respective county recorder, ON OR BEFORE DECEMBER 30th (NOT THE 31st). BLM REQUIRES A \$5.00 NONREFUNDABLE SERVICE CHARGE FOR EACH MINING CLAIM, MILL SITE OR TUNNEL SITE. ANNUAL FILINGS THAT ARE NOT ACCOMPANIED BY PROPER SERVICE CHARGES WILL BE RETURNED WITHOUT FURTHER ACTION BY BLM.

UNITED STATES  
DEPARTMENT OF THE INTERIOR  
BUREAU OF LAND MANAGEMENT

RECEIPT AND ACCOUNTING ADVICE

NO. **2228136**

Subject:

Applicant:

TS/AZ

07/08/96

AFFIDAVIT OF ASSESSMENT 1996 (8)

1 11 12

40.00

Remitter:

JAMES E. BOATWRIGHT

Assignor: P.O. BOX 2054

CASH

QUARTZSITE, AZ 85346

LEASE MANAGEMENT DATA  NEW  UPDATE  PAYMENT

ORIGINAL SERIAL NO.	ASG.	TYPE	ST.	CTY.	FUND SYMBOL	ACRES/UNITS	RATE

AMOUNT	ANV. DATE	EXP. DATE	BILL CYC.	S/C	DISTRICT	NEXT BILL	MISC. DATA	U of M	ACTUAL UNITS
AMC283918	ET/AL.								

ASSIGNMENT SERIAL NO.	ASG.	TYPE	ST.	CTY.	FUND SYMBOL	ACRES/UNITS	RATE

AMOUNT	ANV. DATE	EXP. DATE	BILL CYC.	S/C	DISTRICT	NEXT BILL	MISC. DATA	U of M	ACTUAL UNITS

APPLY REMITTANCE			
ACTION	FUND SYMBOL	CTY.	AMOUNT
FILING FEE			
RENTAL			
UNEARNED			
REFUND			
TOTAL			
AMOUNT DUE			

Remarks:

BY: \_\_\_\_\_ DATE: \_\_\_\_\_

- Lease in Escrow?
- KGS?                      Of Interest?
- Auto Escalates?            Operating Rights?
- Auto Renew?                Operator
- Bond Filed?

FOR MMS USE ONLY	
BILLEE NUMBER	FOREST REFUGE
OCS SECTION CODE	



**NOTICE!!**

**These documents have been scanned!**

**Do not place un-scanned documents beneath this notice!**

**Do not remove this notice from this file!**

GPO Jacket No. 560-102  
Print Order 61540  
Rise Business Services, LLC  
Job=AZ15 7/15/2019



Box Number= AZ15162



Claim Begin-End: AMC339958-AMC339959

**3 Transfers**



AZ15162-10

AMC338367-AMC339964

283912  
292067  
294581  
339958

**QUIT CLAIM DEED**

FOR VALUABLE CONSIDERATION, the sufficiency and receipt of which is hereby acknowledged,  
Jane B Little does hereby forever quit claim all his right, title and interest in  
the unpatented mining claims described on the supplemental attachment, attached hereto and incorporated  
herein by reference, to Bruce Cornwall.

IN WITNESS WHEREOF, grantor has executed this instrument as of this 8<sup>th</sup> day of March, 2016

Jane B Little

Exempt from A.R.S. 11-1133 and 11-1137(B) by A.R.S. 11-1134(A)(6)

ALASKA )  
STATE OF ARIZONA )  
County of Yavapai ) ss.

**SUBSCRIBED AND SWORN TO** before me, a Notary Public, this 8 day of March, 2016

By: Jane B Little

Notary Public [Signature]

My Commission Expires May 1, 2017

**NOTARY PUBLIC**  
DAVID C. FERRIERA  
STATE OF ALASKA  
MY COMMISSION EXPIRES May 1, 2017

Form MCF120  
Revised July 2014

This form is available from the **Arizona Geological Survey** and may be reproduced.

ENTERED  
MAR 28 2016  
BY: JK

2016 MAR 11 11:01

SUPPLEMENTAL SHEET FOR MINING QUIT CLAIM  
FROM JANE LITTLE TO BRUCE CORNWELL  
MARCH 8, 2016

8 LODE MINING CLAIMS:

BEEHIVE #7 AMC339958  
BEEHIVE #9 AMC339959  
BEEHIVE #10 AMC283918  
BEEHIVE #12 AMC292067  
BEEHIVE #13 AMC292068  
BEEHIVE #14 AMC292069  
BEEHIVE #20 AMC294586  
BEEHIVE #23 AMC294589

2016 MAR 15 A 11:00

LITTLE CORNWELL

**United States Department of the Interior**  
**Bureau of Land Management**  
 LANDS/RECREATION & PLANNING  
 ONE N CENTRAL AVE  
 PHOENIX, AZ 85004 -2203  
 Phone: 602-417-9200

Receipt

No: 3516230

<b>Transaction #:</b> 3617899	
<b>Date of Transaction:</b> 03/15/2016	
<b>CUSTOMER:</b>	
BRUCE CORNWELL 78-1095 BISHOP RD HOLUALOA, HI 96725-8715 US	

LINE #	QTY	DESCRIPTION	REMARKS	UNIT PRICE	TOTAL
1	8.00	LOCATABLE MINERALS / MINING CLAIMS-NOT NEW-UNADJUD, ONE AUTH NO. ONLY / MINING CLAIM MONEY RECEIVED <b>CASES:</b> AMC339958/\$10.00, AMC339959/\$10.00, AMC283918/\$10.00, AMC292067/\$10.00, AMC292068/\$10.00, AMC292069/\$10.00, AMC294586/\$10.00, AMC294589/\$10.00	TRANS/8	- n/a -	80.00
<b>TOTAL:</b>					<b>\$80.00</b>

PAYMENT INFORMATION			
NOTE: Items will appear on credit card statement as "Bureau of Land Mgmt CO".			
1	AMOUNT:	80.00	POSTMARKED: N/A
	TYPE:	CREDIT CARD	RECEIVED: 03/15/2016
	NAME:	CORNWELL, BRUCE 78-1095 BISHOP RD HOLUALOA HI 96725-8715 US	
	CARD NO:	XXXXXXXXXXXX9202	AUTH CODE: 04195B
	NAME ON CARD:	LARRY M SCHREINER	
	EXPIRES:	05/2020	
	SIGNATURE:		

REMARKS

This receipt was generated by the automated BLM Collections and Billing System and is a paper representation of a portion of the official electronic record contained therein.

RECEIVED  
B.L.M.  
ARIZONA STATE OFFICE  
JAN 20 11 11 AM '98

Recorded at the Request of:  
When recorded mail to:

Jane Little  
11587 Ironwood Drive  
Yuma, Arizona 85367

AMC 292067  
294581  
~~339958~~

# QUIT-CLAIM DEED

283912  
292067

For the consideration of Ten Dollars, and other valuable considerations, I or we,

hereby quit-claim to Jane Little

all right, title, or interest in the following real property situated in La Paz  
County, State of Arizona: La Cholla Mining District.

(1) Unpatented Mining Claims Situated in:

Section 14, T-3N R-20 West:

(As Recorded in La Paz County)

(As registered with the Bureau of Land Management)

Beehive Claim # 12	AMC #292067
Beehive Claim # 16	AMC #294582
Beehive Claim # 23	AMC #294589
Beehive Claim # 24	AMC #294590

(2) Unpatented Mining Claims Situated in:

Section 15, T-3N R-20 West:

(As Recorded in La Paz County)

(As registered with the Bureau of Land Management)

Beehive Claim # 7	AMC #339958
Beehive Claim # 9	AMC #339959
Beehive Claim # 10	AMC #283918
Beehive Claim # 13	AMC #292068
Beehive Claim # 14	AMC #292069
Beehive Claim # 20	AMC #294586

Date Jan. 19, 98

STATE OF ARIZONA

County of La Paz

} SS.

James E. Boatwright

This instrument was acknowledged before me this 19 day of January 1998

James E Boatwright

My commission expires 08/15/2000

Roberta Nelson  
Notary Public



ENTERED IN COMPUTER

1/20/98

11587

5 x 10 = 50.00

UNITED STATES  
DEPARTMENT OF THE INTERIOR  
BUREAU OF LAND MANAGEMENT

RECEIPT AND ACCOUNTING ADVICE

NO. 2388630 04

TC/AZ

01/20/98

Subject: TRANSFER OF INTEREST - 10

2 1 12

50.00

Applicant:

JANE LITTLE  
11587 IRONWOOD DR  
YUMA AZ 85367

CK 111

Remitter: 520 342-3417

Assignor:

LEASE MANAGEMENT DATA  NEW  UPDATE  PAYMENT

ORIGINAL SERIAL NO.	ASG.	TYPE	ST.	CTY.	FUND SYMBOL	ACRES/UNITS	RATE
AMC 292067, ET AL							

AMOUNT	ANV. DATE	EXP. DATE	BILL CYC.	S/C	DISTRICT	NEXT BILL	MISC. DATA	U of M	ACTUAL UNITS

ASSIGNMENT SERIAL NO.	ASG.	TYPE	ST.	CTY.	FUND SYMBOL	ACRES/UNITS	RATE

AMOUNT	ANV. DATE	EXP. DATE	BILL CYC.	S/C	DISTRICT	NEXT BILL	MISC. DATA	U of M	ACTUAL UNITS

APPLY REMITTANCE			
ACTION	FUND SYMBOL	CTY.	AMOUNT
FILING FEE			
RENTAL			
UNEARNED			
REFUND			
TOTAL			
AMOUNT DUE			

Remarks:

BY: \_\_\_\_\_ DATE: \_\_\_\_\_

- Lease in Escrow?
- KGS?                      Of Interest?
- Auto Escalates?            Operating Rights?
- Auto Renew?                Operator
- Bond Filed?

FOR MMS USE ONLY		
BILLEE	NUMBER	FOREST REFUGE
OCS SECTION		
CODE		

**NOTICE!!**

**These documents have been scanned!**

**Do not place un-scanned documents beneath this notice!**

**Do not remove this notice from this file!**

GPO Jacket No. 560-102  
Print Order 61540  
Rise Business Services, LLC  
Job=AZ15 7/15/2019



Box Number= AZ15162



Claim Begin-End: AMC339958-AMC339959

**4 Annual Filings**



AZ15162-10

AMC338367-AMC339964

UNITED STATES  
DEPARTMENT OF THE INTERIOR  
BUREAU OF LAND MANAGEMENT  
MAINTENANCE FEE WAIVER CERTIFICATION

67

RAM

294581 339958

283912

FORM APPROVED

OMB NO. 1004-0114

Expires: January 31, 2020

SEE INSTRUCTIONS ON PAGE 2

2018 2019 292067

- This small miner waiver is filed for the assessment year beginning on September 1, 2018 and ending on September 1, 2018.
- The undersigned and all related parties own ten or fewer mining claims, mill, or tunnel sites located and maintained on Federal lands in the United States of America on September 1, 2018.
- The undersigned have performed the assessment work required by law for each mining claim listed prior to filing this waiver and understand that by filing this form, the undersigned must file an affidavit of assessment work with the Bureau of Land Management (BLM) by the December 30th following the filing of this waiver.
- The undersigned understand that if the assessment work obligation has not yet come due under 30 U.S.C. 28 (for those claims in their first assessment year only), a notice of intent to hold reciting this condition must be recorded by the December 30th following the filing of this waiver.
- The undersigned understand that mill and tunnel sites may also be listed on this waiver and be waived from payment of the maintenance fee, and that a notice of intent to hold for these sites is required to be filed with the BLM by the December 30th following the filing of this waiver.
- The undersigned understand and acknowledge that pursuant to 43 U.S.C. 1212 and 18 U.S.C. 1001, the filing or recording of a false, fictitious, or fraudulent document with the BLM may result in a fine of up to \$250,000, a prison term not to exceed five years, or both.
- The mining claims, mill or tunnel sites for which this waiver from payment of the maintenance fees is requested are:

	CLAIM OR SITE NAME				BLM RECORDATION SERIAL NUMBER
1.	BEEHIVE	#7	3N	TOW 15	AMC - 339958 ✓
2.	BEEHIVE	#9	3N	TOW 15	AMC - 339959
3.	BEEHIVE	#10	3N	TOW 15	AMC - 283913
4.	BEEHIVE	#12	3N	TOW 14	AMC - 292067
5.	BEEHIVE	#13	3N	TOW 15	AMC - 292068
6.	BEEHIVE	#14	3N	TOW 15	AMC - 292069
7.	BEEHIVE	#20	3N	TOW 15	AMC - 294586
8.	BEEHIVE	#23	3N	TOW 14	AMC - 294589
9.					
10.					

The owner(s) (claimants) of the above mining claims and sites are:

Bruce H. Cornwell 8 claims  
(Owner's Name - Please Print)

777 TORRINGE RIDGE CT  
(Owner's Mailing Address)

[Signature]  
(Owner's Signature)

HERNDERSON NV 89002  
(City) (State) (Zip Code)

(Owner's Name - Please Print)

(Owner's Mailing Address)

(Owner's Signature)

(City)

(State)

(Zip Code)

(Owner's Name - Please Print)

(Owner's Mailing Address)

(Owner's Signature)

(City)

(State)

(Zip Code)

(Owner's Name - Please Print)

(Owner's Mailing Address)

(Owner's Signature)

(City)

(State)

(Zip Code)

RECEIVED  
BLM AZ STATE OFFICE  
2018 JUN 28 P 2:32  
PHOENIX, ARIZONA

483  
ENTERED  
SEP 07 2018  
BY: [Signature]

(Continued on page 2)

[Handwritten initials]



(Owner's Name - Please Print)	(Owner's Signature)
(Owner's Mailing Address)	(City) (State) (Zip Code)
(Owner's Name - Please Print)	(Owner's Signature)
(Owner's Mailing Address)	(City) (State) (Zip Code)
(Owner's Name - Please Print)	(Owner's Signature)
(Owner's Mailing Address)	(City) (State) (Zip Code)
(Owner's Name - Please Print)	(Owner's Signature)
(Owner's Mailing Address)	(City) (State) (Zip Code)

18 U.S.C. 1001 and 43 U.S.C. 1212 make it a crime for any person knowingly and willfully to make to any department or agency of the United States any false, fictitious or fraudulent statements or representations as to any matter within its jurisdiction.

**INSTRUCTIONS**

1. This certification is made under the provisions of 43 U.S.C. § 1744 and 30 U.S.C. §28-28k and the regulations thereunder (43 CFR Part 3830).
2. The claimant(s) must fill in the dates in paragraph 1 for the beginning and ending of the assessment year for which this waiver is sought.
3. The claimant(s) must fill in the date in paragraph 2 for the beginning of the assessment year for which this waiver is sought.
4. All claim and site names and BLM serial numbers must be listed for the mining claims, mill sites, and tunnel sites for which the waiver is sought.
5. All owners of the mining claims, mill sites, and tunnel sites and their addresses must be given.
6. This waiver form must be signed by all the claimants or their designated agent, in original form. If an agent is designated, a notarized designation of agent, signed by all of the claimants with proper address given, must be submitted with this waiver.
7. This form must be filed no later than September 1st for the upcoming assessment year in the BLM State Office where the mining claims or sites are recorded, or the waiver cannot be granted by the BLM. (Example: To obtain a waiver for the assessment year 2012, which begins on September 1, 2011, you must qualify for and file for a waiver no later than September 1, 2011, in the proper BLM State Office.)
8. For all mining claims which require assessment work, you must record an affidavit of labor on or before the December 30th immediately following the filing of this waiver. For all other mining claims or sites waived, you must record a notice of intent to hold on or before the December 30th immediately following the filing of this waiver.
9. Mill and tunnel sites may also be listed on this waiver and be waived from payment of the maintenance fee. A notice of intent to hold for these sites is required to be filed by the December 30th following the filing of this waiver.

**FOR OFFICIAL USE ONLY**

**RECEIVED**

**BLM STATE OFFICE**

**2010 JUN 28 P 2:32**

**PHOENIX, ARIZONA**

## NOTICES

The **Privacy Act** and 43 CFR 2.223(d) require that you be furnished the following information in connection with the information requested by this form.

**AUTHORITY:** 30 U.S.C. 28f and 43 CFR part 3835 permit collection of the information requested by this form.

**PRINCIPAL PURPOSE:** The BLM will use the information you provide to verify that the owner(s) (claimants(s)) of a mining claim has/have complied with 30 U.S.C. 28f and 43 CFR part 3835 and is/are entitled to perform assessment work in lieu of paying the maintenance fee for the mining claims listed on this form.

**ROUTINE USES:** The BLM will only disclose this information in accordance with the provisions at 43 CFR 2.231(b) and (c).

**EFFECT OF NOT PROVIDING INFORMATION:** Disclosure of the requested information is required by 30 U.S.C. 28f and 43 CFR part 3835 for those claimants qualified to request the small miner waiver allowed. Failure to submit all the requested information or to complete this form will delay the BLM's processing of the form and may preclude the BLM's acceptance of the maintenance fee waiver request, which may result in forfeiture of the mining claim or site by the claimant.

The **Paperwork Reduction Act** requires us to inform you that:

The BLM collects this information to determine whether or not you are qualified for waiver of maintenance fees.

Submission of the requested information is necessary to obtain or retain a benefit.

You do not have to respond to this or any other Federal agency-sponsored information collection unless it displays a currently valid OMB control number.

**BURDEN HOURS STATEMENT:** Public reporting burden for this form is estimated to average 20 minutes per response, including the time for reviewing instructions, gathering and maintaining data, and completing and reviewing the form. You may submit comments regarding the burden estimate or any other aspect of this form to: U.S. Department of the Interior, Bureau of Land Management (1004-0114), Bureau Information Collection Clearance Officer (WO-630), Mail Stop 401 LS, 1849 C St., N.W., Washington, D.C. 20240.

RECEIVED  
BLM AZ STATE OFFICE  
2010 JUN 28 P 2:32  
PHOENIX, ARIZONA

Bruce Cornwell  
727 Gorringer Ridge Court  
Henderson, Nevada 89002

LAS VEGAS NV

25 JUN 2018



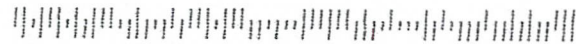
RECEIVED  
BLM AZ STATE OFFICE

2018 JUN 28 P 2:32

PHOENIX, ARIZONA

US DEPT OF INTERIOR  
BLM  
DIV OF LANDS, MINERALS + ENERGY  
ONE W. CENTRAL AVE.  
PHOENIX, AZ 85004-4427

85004-441498



**United States Department of the Interior**  
**Bureau of Land Management**  
 DIV OF LANDS, MINRLS & ENERGY  
 ONE N CENTRAL AVE  
 PHOENIX, AZ 85004 -4427  
 Phone: 602-417-9200

Receipt

No: 4192983

<b>Transaction #:</b> 4307697	
<b>Date of Transaction:</b> 06/19/2018	
CUSTOMER:	
	BRUCE H CORNWELL 727 GORRINGE RIDGE CT UNIT 1079 HENDERSON, NV 89002-0981 US

RECEIVED  
 BLM AZ STATE OFFICE  
 2018 JUN 28 PM 2:32  
 PHOENIX, ARIZONA

LINE #	QTY	DESCRIPTION	REMARKS	UNIT PRICE	TOTAL
1	1.00	LOCATABLE MINERALS / MINING CLAIMS- NOT NEW-UNADJUD, ONE AUTH NO. ONLY / MINING CLAIM MONEY RECEIVED <b>CASES: AMC339958/\$80.00</b>	POL 2018/8 WAV	- n/a -	80.00
<b>TOTAL:</b>					<b>\$80.00</b>

PAYMENT INFORMATION				
1	AMOUNT:	80.00	POSTMARKED:	N/A
	TYPE:	CHECK	RECEIVED:	06/18/2018
	CHECK NO:	2136		
	NAME:	CORNWELL, BRUCE H 727 GORRINGE RIDGE CT UNIT 1079 HENDERSON NV 89002-0981 US		

<b>REMARKS</b>
WAIVER IS EXPIRED, PLEASE FILL OUT CURRENT ONE AND RETURN ASAP/THANK YOU

This receipt was generated by the automated BLM Collections and Billing System and is a paper representation of a portion of the official electronic record contained therein.

UNITED STATES  
DEPARTMENT OF THE INTERIOR  
BUREAU OF LAND MANAGEMENT  
**MAINTENANCE FEE WAIVER CERTIFICATION**

FORM APPROVED  
OMB NO. 1004-0114  
Expires: October 31, 2016

SEE INSTRUCTIONS ON PAGE 2

- This small miner waiver is filed for the assessment year beginning on September 1, 2017 and ending on September 1, 2018.
- The undersigned and all related parties owned ten or fewer mining claims, mill, or tunnel sites located and maintained on Federal lands in the United States of America on September 1, 2017.
- The undersigned have performed the assessment work required by law for each mining claim listed prior to filing this waiver and understand that by filing this form the undersigned must file an affidavit of assessment work with the Bureau of Land Management (BLM) by the December 30th following the filing of this waiver.
- The undersigned understand that if the assessment work obligation has not yet come due under 30 U.S.C. 28 (for those claims in their first assessment year only), a notice of intent to hold reciting this condition must be recorded by the December 30th following the filing of this waiver.
- The undersigned understand that mill and tunnel sites may also be listed on this waiver and be waived from payment of the maintenance fee, and that a notice of intent to hold for these sites is required to be filed with the BLM by the December 30th following the filing of this waiver.
- The undersigned understand and acknowledge that pursuant to 43 U.S.C. 1212 and 18 U.S.C. 1001, the filing or recording of a false, fictitious, or fraudulent document with the BLM may result in a fine of up to \$250,000, a prison term not to exceed five years, or both.
- The mining claims, mill or tunnel sites for which this waiver from payment of the maintenance fees is requested are:

CLAIM OR SITE NAME	BLM RECORDATION SERIAL NUMBER
1. Beehive #7 3N 70W 15	AME - 339958
2. Beehive #9 3N 70W 15	AME - 339959
3. Beehive #10 3N 70W 15	AME - 183918
4. Beehive #12 3N 70W 14	AME - 797067
5. Beehive #13 3N 70W 15	AME - 797068
6. Beehive #14 3N 70W 15	AME - 797069
7. Beehive #20 3N 70W 15	AME - 794586
8. Beehive #23 3N 70W 14	AME - 794587
9.	
10.	

The owner(s) (claimant) of the above mining claims and sites are:

Bruce Cornwell 5 claims BCH  
(Owner's Name - Please Print) (Owner's Signature)  
277 GORRINGE RIDGE CT HENDERSON NV 89002  
(Owner's Mailing Address) (City) (State) (Zip Code)

RECEIVED  
PHOENIX, ARIZONA  
JUN 28 2:32 PM  
STATE OFFICE

\_\_\_\_\_  
(Owner's Name - Please Print) (Owner's Signature)  
\_\_\_\_\_  
(Owner's Mailing Address) (City) (State) (Zip Code)

\_\_\_\_\_  
(Owner's Name - Please Print) (Owner's Signature)  
\_\_\_\_\_  
(Owner's Mailing Address) (City) (State) (Zip Code)

\_\_\_\_\_  
(Owner's Name - Please Print) (Owner's Signature)  
\_\_\_\_\_  
(Owner's Mailing Address) (City) (State) (Zip Code)

RECEIVED  
PHOENIX, ARIZONA  
JUN 18 2:30 PM  
STATE OFFICE

67

294581 339958  
283912

MAINTENANCE FEE WAIVER CERTIFICATION

FORM APPROVED  
OMB NO. 1004-0114  
Expires: October 31, 2016

292067

SEE INSTRUCTIONS ON PAGE 2

1. This small miner waiver is filed for the assessment year beginning on September 1, 2017 and ending on September 1, 2018.
2. The undersigned and all related parties owned ten or fewer mining claims, mill, or tunnel sites located and maintained on Federal lands in the United States of America on September 1, 2017.
3. The undersigned have performed the assessment work required by law for each mining claim listed prior to filing this waiver and understand that by filing this form, the undersigned must file an affidavit of assessment work with the Bureau of Land Management (BLM) by the December 30th following the filing of this waiver.
4. The undersigned understand that if the assessment work obligation has not yet come due under 30 U.S.C. 28 (for those claims in their first assessment year only), a notice of intent to hold reciting this condition must be recorded by the December 30th following the filing of this waiver.
5. The undersigned understand that mill and tunnel sites may also be listed on this waiver and be waived from payment of the maintenance fee, and that a notice of intent to hold for these sites is required to be filed with the BLM by the December 30th following the filing of this waiver.
6. The undersigned understand and acknowledge that pursuant to 43 U.S.C. 1212 and 18 U.S.C. 1001, the filing or recording of a false, fictitious, or fraudulent document with the BLM may result in a fine of up to \$250,000, a prison term not to exceed five years, or both.
7. The mining claims, mill or tunnel sites for which this waiver from payment of the maintenance fees is requested are:

CLAIM OR SITE NAME	BLM RECORDATION SERIAL NUMBER
1. Beehive #7 3N 20W 15 ✓	Ame - 339958
2. Beehive #9 3N 20W 15	Ame - 339959
3. Beehive #10 3N 20W 15	Ame - 283918
4. Beehive #17 3N 20W 14	Ame - 292067
5. Beehive #13 3N 20W 15	Ame - 292068
6. Beehive #14 3N 20W 15	Ame - 292069
7. Beehive #20 3N 20W 15	Ame - 294586
8. Beehive #23 3N 20W 14	Ame - 294589
9.	
10.	

The owner(s) (claimants) of the above mining claims and sites are:

Bruce Cornwell 8 claims *BHC*  
 (Owner's Name - Please Print) (Owner's Signature)  
 277 GORRINGE RIDGE CT HENDERSON NV 89002  
 (Owner's Mailing Address) (City) (State) (Zip Code)

(Owner's Name - Please Print) (Owner's Signature)  
 (Owner's Mailing Address) (City) (State) (Zip Code)

(Owner's Name - Please Print) (Owner's Signature)  
 (Owner's Mailing Address) (City) (State) (Zip Code)

(Owner's Name - Please Print) (Owner's Signature)  
 (Owner's Mailing Address) (City) (State) (Zip Code)

RECEIVED  
 BLM ARIZONA STATE OFFICE  
 PHOENIX, ARIZONA  
 JUN 18 2:30

When Recorded Return Document to:  
BRUCE CORNELL  
777 GORRINGE RIDGE CT.  
HENDERSON, NV. 89002

339958  
 283912  
 292067  
 294581

Check here if this is a change of address.

Telephone: 808-217-2444  
 E-mail address: tonabruce7@gmail.com

**AFFIDAVIT OF PERFORMANCE OF ANNUAL WORK**

1. State of Arizona, County of La Paz ss:  
 2. I (Name) BRUCE CORNELL  
 3. Reside at (Address) 777 GORRINGE RIDGE CT.  
 City HENDERSON County CLARK

RECEIVED  
 BLM AZ STATE OFFICE  
 2018 JUN 18 P 2:29  
 PHOENIX, ARIZONA  
 BLM  
 Date  
 Stamp

State NV Zip 89002 being duly sworn, depose and say that I am a citizen of the United States, more than eighteen years of age, and that all of the facts set forth in this affidavit, subject to the provisions and penalties of 18 U.S.C. 1001 pertaining to the filing of false, fictitious, or fraudulent statements with the United States, are true and correct according to the best of my knowledge, information and belief.  
 4. Owner's name and address (if not shown in items 1-3 above).

5. That I am personally acquainted with the mining claim(s). The work and improvements were made by and at the expense of the owner(s) of said claim(s). Said contiguous group of claims, listed on this document, are situated in the

Gila Salt River Basin (optional) Mining District; La Paz County, Arizona.

Line No.	AMC NUMBER	CLAIM/SITE NAME	COUNTY RECORDER DATA (if available)	TWP	RNG	SEC
1	339958	Beehive # 7		3N	70W	15
2	339959	Beehive # 9		3N	70W	15
3	283918	Beehive # 10		3N	70W	15
4	292067	Beehive # 12		3N	70W	14
5	292068	Beehive # 13		3N	70W	15
6	292069	Beehive # 14		3N	70W	15

Form: MCF108  
 Revised July 2014  
 Page 1 of 2

ENTERED  
 JUN 20 2018  
 BY: R Am

RECEIVED  
BLM ARIZONA STATE OFFICE  
2018 JUN 18 P 2:30  
PHOENIX, ARIZONA  
BLM  
Date  
Stamp

7	294586	Beehive #70		3N	20W	15
8	294589	Beehive #73		3N	20W	14
9						
10						

6. That between the dates starting at 12 o'clock noon on September 1, 20 17 and ending at 12 o'clock noon on September 1, 20 18 at least \$ 1000.00 dollars worth of work and improvements were done and performed upon said claim(s) or upon one or more of a contiguous group of claims for the benefit of all, wholly or partly outside of a contiguous group of claims for the benefit of all, not including the location work.

7. That the following persons were employed to perform the work and improvements described herein: Larry Schreiner / TED Milstead

8. That the work and improvements performed were: improved roads destroyed by flash floods, 200 hours drywashing, removed pickup load of scrap metal old material, etc.


9. Dated: 6-14-18 Signature: [Signature]

SUBSCRIBED AND SWORN TO before me, a Notary Public, this 14<sup>th</sup> day of JUNE 2018

By: BRUCE CORNWELL

Notary Public [Signature]

My Commission Expires JANUARY 10, 2018

 ALANA BARTON  
Notary Public State of Nevada  
No. 18-1915-1  
My Appt. Exp. January 10, 2022

Bureau of Land Management  
Arizona State Office

No. of Claims: \_\_\_\_\_ x \$10 = \_\_\_\_\_  
 Check No.: \_\_\_\_\_ Init \_\_\_\_\_  
 Receipt No.: 419 2983  
 For BLM Use Only



Bruce Cornwell  
727 Gorringer Ridge Court  
Henderson, Nevada 89002

LAS VEGAS NV 890

14 JUN 2018 PM 4 L



RECEIVED  
BLM AZ STATE OFFICE  
2018 JUN 18 P 2  
PHOENIX, ARIZO

Bureau of Land Management  
One North Central Ave, Suite 800  
Phoenix, Az. 85004-4427

85004-442700



DEPARTMENT OF THE INTERIOR  
BUREAU OF LAND MANAGEMENT  
MINING CLAIMS

MC Customer Information - With Serial No. and Claim Name  
ACTIVE CLAIMS

Admin State: AZ

Geo State: AZ

*PREVIOUS ADDRESS*

CORNWELL BRUCE  
3140 SAINT ROSE PKWY UNIT 1079  
HENDERSON, NV 89052-3518

CUSTOMER ID: 2394824

<u>Serial No.</u>	<u>Claim Name/Number</u>	<u>Lead Serial No.</u>	<u>Disposition</u>
AMC283918	BEEHIVE #10	AMC283912	ACTIVE
AMC292067	BEEHIVE #12	AMC292067	ACTIVE
AMC292068	BEEHIVE #13	AMC292067	ACTIVE
AMC292069	BEEHIVE #14	AMC292067	ACTIVE
AMC294586	BEEHIVE #20	AMC294581	ACTIVE
AMC294589	BEEHIVE #23	AMC294581	ACTIVE
AMC339958	BEEHIVE #7	AMC339958	ACTIVE
AMC339959	BEEHIVE #9	AMC339958	ACTIVE

Number of ACTIVE cases: 8

**United States Department of the Interior  
Bureau of Land Management  
DIV OF LANDS, MINRLS & ENERGY  
ONE N CENTRAL AVE  
PHOENIX, AZ 85004 -4427  
Phone: 602-417-9200**

Receipt

No: 4192983

<b>Transaction #:</b> 4307697	
<b>Date of Transaction:</b> 06/19/2018	
CUSTOMER:	
BRUCE H CORNWELL 727 GORRINGE RIDGE CT UNIT 1079 HENDERSON,NV 89002-0981 US	

LINE #	QTY	DESCRIPTION	REMARKS	UNIT PRICE	TOTAL
1	1.00	LOCATABLE MINERALS / MINING CLAIMS- NOT NEW-UNADJUD,ONE AUTH NO. ONLY / MINING CLAIM MONEY RECEIVED CASES: AMC339958/\$80.00	POL 2018/8 WAV	- n/a -	80.00
<b>TOTAL:</b>					<b>\$80.00</b>

PAYMENT INFORMATION			
1	AMOUNT:	80.00	POSTMARKED: N/A
	TYPE:	CHECK	RECEIVED: 06/18/2018
	CHECK NO:	2136	
	NAME:	CORNWELL, BRUCE H 727 GORRINGE RIDGE CT UNIT 1079 HENDERSON NV 89002-0981 US	

<b>REMARKS</b>
<b>WAIVER IS EXPIRED, PLEASE FILL OUT CURRENT ONE AND RETURN ASAP/THANK YOU</b>

This receipt was generated by the automated BLM Collections and Billing System and is a paper representation of a portion of the official electronic record contained therein.

UNITED STATES  
DEPARTMENT OF THE INTERIOR  
BUREAU OF LAND MANAGEMENT  
MAINTENANCE FEE WAIVER CERTIFICATION

52 *[Handwritten initials]*

339958  
283912

FORM APPROVED  
OMB NO. 1004-0114  
Expires: October 31, 2016

SEE INSTRUCTIONS ON PAGE 2

294581 292067

- This small miner waiver is filed for the assessment year beginning on September 1, 2016 and ending on September 1, 2017.
- The undersigned and all related parties owned ten or fewer mining claims, mill, or tunnel sites located and maintained on Federal lands in the United States of America on September 1, 2017.
- The undersigned have performed the assessment work required by law for each mining claim listed prior to filing this waiver and understand that by filing this form the undersigned must file an affidavit of assessment work with the Bureau of Land Management (BLM) by the December 30th following the filing of this waiver.
- The undersigned understand that if the assessment work obligation has not yet come due under 30 U.S.C. 28 (for those claims in their first assessment year only), a notice of intent to hold reciting this condition must be recorded by the December 30th following the filing of this waiver.
- The undersigned understand that mill and tunnel sites may also be listed on this waiver and be waived from payment of the maintenance fee, and that a notice of intent to hold for these sites is required to be filed with the BLM by the December 30th following the filing of this waiver.
- The undersigned understand and acknowledge that pursuant to 43 U.S.C. 1212 and 18 U.S.C. 1001, the filing or recording of a false, fictitious, or fraudulent document with the BLM may result in a fine of up to \$250,000, a prison term not to exceed five years, or both.
- The mining claims, mill or tunnel sites for which this waiver from payment of the maintenance fees is requested are:

CLAIM OR SITE NAME	BLM RECORDATION SERIAL NUMBER
1. Beehive # 7	AMC 339958
2. Beehive # 9	AMC 339959
3. Beehive # 10	AMC 283918
4. Beehive # 12	AMC 292067
5. Beehive # 13	AMC 292068
6. Beehive # 14	AMC 292069
7. Beehive # 20	AMC 294586
8. Beehive # 23	AMC 294589
9.	
10.	

The owner(s) (claimants) of the above mining claims and sites are:

Bruce Cornwall  
(Owner's Name - Please Print)

3190 SAINT ROSE PKWY UNIT 1079  
(Owner's Mailing Address)

*[Handwritten Signature]*  
(Owner's Signature)

HENDERSON NV 89052  
(City) (State) (Zip Code)

(Owner's Name - Please Print)

(Owner's Mailing Address)

(Owner's Signature)

(City) (State) (Zip Code)

(Owner's Name - Please Print)

(Owner's Mailing Address)

(Owner's Signature)

(City) (State) (Zip Code)

(Owner's Name - Please Print)

(Owner's Mailing Address)

(Owner's Signature)

(City) (State) (Zip Code)

AC 483  
ENTERED SEP 01 2017  
PB

PHOENIX, ARIZONA  
2017 JUN 26 P 3:01  
BLM APPROVED

*Nw check  
xct*

UNITED STATES  
DEPARTMENT OF THE INTERIOR  
BUREAU OF LAND MANAGEMENT

52 [Signature]

339958  
283912

MAINTENANCE FEE WAIVER CERTIFICATION

FORM APPROVED  
OMB NO. 1004-0114

Expires: October 31, 2016

SEE INSTRUCTIONS ON PAGE 2

294581 29206

1. This small miner waiver is filed for the assessment year beginning on September 1, 2016 and ending on September 1, 2017.
2. The undersigned and all related parties owned ten or fewer mining claims, mill, or tunnel sites located and maintained on Federal lands in the United States of America on September 1, 2017.
3. The undersigned have performed the assessment work required by law for each mining claim listed prior to filing this waiver and understand that by filing this form the undersigned must file an affidavit of assessment work with the Bureau of Land Management (BLM) by the December 30th following the filing of this waiver.
4. The undersigned understand that if the assessment work obligation has not yet come due under 30 U.S.C. 28 (for those claims in their first assessment year only), a notice of intent to hold reciting this condition must be recorded by the December 30th following the filing of this waiver.
5. The undersigned understand that mill and tunnel sites may also be listed on this waiver and be waived from payment of the maintenance fee, and that a notice of intent to hold for these sites is required to be filed with the BLM by the December 30th following the filing of this waiver.
6. The undersigned understand and acknowledge that pursuant to 43 U.S.C. 1212 and 18 U.S.C. 1001, the filing or recording of a false, fictitious, or fraudulent document with the BLM may result in a fine of up to \$250,000, a prison term not to exceed five years, or both.
7. The mining claims, mill or tunnel sites for which this waiver from payment of the maintenance fees is requested are:

CLAIM OR SITE NAME	BLM RECORDATION SERIAL NUMBER
1. Beehive # 7	AMC 339958
2. Beehive # 9	AMC 339959
3. Beehive # 10	AMC 283918
4. Beehive # 12	AMC 292067
5. Beehive # 13	AMC 292068
6. Beehive # 14	AMC 292069
7. Beehive # 20	AMC 294586
8. Beehive # 23	AMC 294589
9.	
10.	

The owner(s) (claimants) of the above mining claims and sites are:

Bruce Cornwell  
(Owner's Name - Please Print)

3140 SAINT ROSE PKWY UNIT 1079  
(Owner's Mailing Address)

[Signature]  
(Owner's Signature)

HENDERSON NV 89052  
(City) (State) (Zip Code)

(Owner's Name - Please Print)

(Owner's Mailing Address)

(Owner's Signature)

(City) (State) (Zip Code)

(Owner's Name - Please Print)

(Owner's Mailing Address)

(Owner's Signature)

(City) (State) (Zip Code)

(Owner's Name - Please Print)

(Owner's Mailing Address)

(Owner's Signature)

(City) (State) (Zip Code)

AC 483  
ENTERED SEP 01 2017  
PB

PHOENIX, ARIZONA  
2017 JUN 26 P 301  
RECEIVED

check

When Recorded Return Document to:

Bruce Cornwall  
3140 ST ROSE PKWY  
NO. 1079  
HENDERSON, NV. 89052

UPDATED  
6/29/17 ram

339958  
283912  
292067  
294581

Check here if this is a change of address.

Telephone: 808-217-2444

E-mail address: KONABRUCF2@Gmail.com

**AFFIDAVIT OF PERFORMANCE OF ANNUAL WORK**


1. State of Arizona, County of La Paz ss:

2. I (Name) BRUCE CORNWELL

3. Reside at (Address) 3140 ST. ROSE PKWY  
NO. 1079

City HENDERSON County CLARK

State NV Zip 89052 being duly sworn, depose and say that I am a citizen of the United States, more than eighteen years of age, and that all of the facts set forth in this affidavit, subject to the provisions and penalties of 18 U.S.C. 1001 pertaining to the filing of false, fictitious, or fraudulent statements with the United States, are true and correct according to the best of my knowledge, information and belief.



4. Owner's name and address (If not shown in Items 1-3 above).

5. That I am personally acquainted with the mining claim(s). The work and improvements were made by and at the expense of the owner(s) of said claim(s). Said contiguous group of claims, listed on this document, are situated in the

Gila Salt River Basin (optional) Mining District; La Paz County, Arizona.

Line No.	AMC NUMBER	CLAIM/SITE NAME	COUNTY RECORDER DATA (if available)	TWP	RNG	SEC
1	339958	Beehive # 7		3N	20W	15
2	339959	Beehive # 9		3N	20W	15
3	283918	Beehive # 10		3N	20W	15
4	292067	Beehive # 12		3N	20W	14
5	292068	Beehive # 13		3N	20W	15
6	292069	Beehive # 14		3N	20W	15

Form: MCF108  
Revised July 2014  
Page 1 of 2

ENTERED  
JUN 29 2017  
BY: ram

BLM  
Date  
Stamp

PHOENIX, ARIZONA  
 2017 JUN 26 P 3 01  
 BLM

7	294586	Beehive # 20		3N	20W	15
8	294589	Beehive # 23		3N	20W	14
9						
10						

6. That between the dates starting at 12 o'clock noon on September 1, 20 16 and ending at 12 o'clock noon on September 1, 20 17 at least \$ 2000.00 dollars worth of work and improvements were done and performed upon said claim(s) or upon one or more of a contiguous group of claims for the benefit of all, wholly or partly outside of a contiguous group of claims for the benefit of all, not including the location work.

7. That the following persons were employed to perform the work and improvements described herein: \_\_\_\_\_

Larry Schreiner - Ted Milstead

8. That the work and improvements performed were: improved Roads destroyed by flash floods, 200 hours drywashing Removed Pickup Load of scrap metal old buckets etc.

9. Dated: 6-23-17 Signature: [Signature]

SUBSCRIBED AND SWORN TO before me, a Notary Public, this 23 day of JUNE 20 17


By: Bruce Cornwell

Notary Public [Signature]

My Commission Expires 7/11/2019

Bureau of Land Management  
Arizona State Office  
[www.blm.gov/az](http://www.blm.gov/az)

No. of Claims: 8 x \$10 = 80  
 Check No.: 2005 Init. [Signature]  
 Receipt No.: 3873306  
 For BLM Use Only

 RICK L. INMAN  
Notary Public State of Nevada  
No. 03-82623-1  
My Appt. Exp. July 11, 2019

Form: MCF108  
Revised July 2014  
Page 2 of 2

BRUCE CARWELL  
3140 ST. ROSE HWY #1029  
HEWLETT, W. 89052



UNITED STATES  
DEPARTMENT OF THE INTERIOR

Bureau of Land Management  
Arizona State Office  
1 North Central Avenue, Suite 800  
Phoenix, Arizona 85004

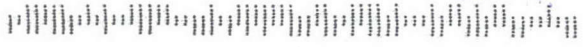
M

PHOENIX, ARIZONA

2017 JUN 26 P 3:01

RECEIVED  
BLM AZ STATE OFFICE

000434427 0041



Recyclable Paper


00068489



Please make sure you have signed and dated your check and have enclosed the payment coupon attached to your statement. Please do not include multiple checks, paper clips or staples. Thank you.



BRUCE CARWELL  
3140 ST. ROSK MWAY #1079  
HERNDEN, NV 89057



**UNITED STATES**  
**DEPARTMENT OF THE INTERIOR**  
Bureau of Land Management  
Arizona State Office  
1 North Central Avenue, Suite 800  
Phoenix, Arizona 85004


*M*

PHOENIX, ARIZONA

2017 JUN 26 P 3:01

RECEIVED  
BLM AZ STATE OFFICE

BE00434427 CO41



**United States Department of the Interior**  
**Bureau of Land Management**  
 DIV OF LANDS, MINRLS & ENERGY  
 ONE N CENTRAL AVE  
 PHOENIX, AZ 85004 -4427  
 Phone: 602-417-9200

Receipt

No: 3873306

<b>Transaction #:</b> 3982308	
<b>Date of Transaction:</b> 06/27/2017	
<b>CUSTOMER:</b>	
BRUCE H CORNWELL 3140 ST ROSE PKWY UNIT 1079 HENDERSON,NV 89052 US	

LINE #	QTY	DESCRIPTION	REMARKS	UNIT PRICE	TOTAL
1	1.00	LOCATABLE MINERALS / MINING CLAIMS- NOT NEW-UNADJUD,ONE AUTH NO. ONLY / MINING CLAIM MONEY RECEIVED CASES: AMC339958/\$80.00	POL 2017/8 WAV	- n/a -	80.00
<b>TOTAL:</b>					<b>\$80.00</b>

PAYMENT INFORMATION					
1	AMOUNT:	80.00	POSTMARKED:	06/23/2017	
	TYPE:	CHECK	RECEIVED:	06/26/2017	
	CHECK NO:	2005			
	NAME:	CORNWELL, BRUCE H 3140 ST ROSE PKWY UNIT 1079 HENDERSON NV 89052 US			

REMARKS

This receipt was generated by the automated BLM Collections and Billing System and is a paper representation of a portion of the official electronic record contained therein.

UNITED STATES  
DEPARTMENT OF THE INTERIOR  
BUREAU OF LAND MANAGEMENT  
**MAINTENANCE FEE WAIVER CERTIFICATION**

135

283912 292067  
294581  
339958

FORM APPROVED  
OMB NO. 1004-0114  
Expires: October 31, 2016


SEE INSTRUCTIONS ON PAGE 2

- This small miner waiver is filed for the assessment year beginning on September 1, ~~2015~~<sup>2016</sup> and ending on September 1, ~~2016~~<sup>2017</sup>.
- The undersigned and all related parties owned ten or fewer mining claims, mill, or tunnel sites located and maintained on Federal lands in the United States of America on September 1, 2016.
- The undersigned have performed the assessment work required by law for each mining claim listed prior to filing this waiver and understand that by filing this form, the undersigned must file an affidavit of assessment work with the Bureau of Land Management (BLM) by the December 30th following the filing of this waiver.
- The undersigned understand that if the assessment work obligation has not yet come due under 30 U.S.C. 28 (for those claims in their first assessment year only), a notice of intent to hold reciting this condition must be recorded by the December 30th following the filing of this waiver.
- The undersigned understand that mill and tunnel sites may also be listed on this waiver and be waived from payment of the maintenance fee, and that a notice of intent to hold for these sites is required to be filed with the BLM by the December 30th following the filing of this waiver.
- The undersigned understand and acknowledge that pursuant to 43 U.S.C. 1212 and 18 U.S.C. 1001, the filing or recording of a false, fictitious, or fraudulent document with the BLM may result in a fine of up to \$250,000, a prison term not to exceed five years, or both.
- The mining claims, mill or tunnel sites for which this waiver from payment of the maintenance fees is requested are:

CLAIM OR SITE NAME	BLM RECORDATION SERIAL NUMBER
1. Beehive # 12	AMC 292067
2. Beehive # 23	AMC 294589
3. Beehive # 7	AMC 339958
4. Beehive # 9	AMC 339959
5. Beehive # 10	AMC 283918
6. Beehive # 13	AMC 292068
7. Beehive # 14	AMC 292069
8. Beehive # 20	AMC 294586
9.	
10.	

The owner(s) (claimants) of the above mining claims and sites are:

Bruce Coenwell  
(Owner's Name - Please Print)  
78-1095 Bishop Rd,  
(Owner's Mailing Address)

  
(Owner's Signature)  
Holoaloa Hawaii 96725  
(City) (State) (Zip Code)

(Owner's Name - Please Print)  
(Owner's Mailing Address)

(Owner's Signature)  
(City) (State) (Zip Code)


(Owner's Name - Please Print)  
(Owner's Mailing Address)

(Owner's Signature)  
(City) (State) (Zip Code)

(Owner's Name - Please Print)  
(Owner's Mailing Address)

(Owner's Signature)  
(City) (State) (Zip Code)

(Continued on page 2)

ENTERED  
483  
AUG 31 2016  
BY: 

RECEIVED  
BIMM  
2016 JUL 29 2:11  
PHOENIX, ARIZONA

NWV  
RW

When Recorded Return Docun to:  
Bruce Cornwell  
78-1095 Bishop Rd.  
Holualoa, Hawaii  
46725

283912 292067

294581

339958

Check here if this is a change of address.

Telephone: 808-377-4160

E-mail address: Kona-Bruce@Hotmail.com

**AFFIDAVIT OF PERFORMANCE OF ANNUAL WORK**

1. State of Arizona, County of La Paz ss:

2. I (Name) Bruce H. Cornwell


3. Reside at (Address) 78-1095 Bishop Rd.

City Holualoa County Hawaii

State Hawaii Zip 96725

being duly sworn, depose and say that I am a citizen of the United States, more than eighteen years of age, and that all of the facts set forth in this affidavit, subject to the provisions and penalties of 18 U.S.C. 1001 pertaining to the filing of false, fictitious, or fraudulent statements with the United States, are true and correct according to the best of my knowledge, information and belief.

4. Owner's name and address (if not shown in items 1-3 above).



5. That I am personally acquainted with the mining claim(s). The work and improvements were made by and at the expense of the owner(s) of said claim(s). Said contiguous group of claims, listed on this document, are situated in the

Gila Salt River Basin (optional) Mining District; La Paz County, Arizona.

Line No.	AMC NUMBER	CLAIM/SITE NAME	COUNTY RECORDER DATA (if available)	TWP	RNG	SEC
1	<u>292067</u> <u>290267</u>	<u>Beehive # 12</u>		<u>3N</u>	<u>20W</u>	<u>14</u>
2	<u>294589</u>	<u>Beehive # 23</u>		<u>3N</u>	<u>20W</u>	<u>14</u>
3	<u>339958</u>	<u>Beehive # 7</u>		<u>3N</u>	<u>20W</u>	<u>15</u>
4	<u>339959</u>	<u>Beehive # 9</u>		<u>3N</u>	<u>20W</u>	<u>15</u>
5	<u>292068</u>	<u>Beehive # 13</u>		<u>3N</u>	<u>20W</u>	<u>15</u>
6	<u>283918</u>	<u>Beehive # 10</u>		<u>3N</u>	<u>20W</u>	<u>15</u>

Forms: MCF108  
 Revised July 2014  
 Page 1 of 2

ENTERED  
 AUG 02 2016  
 BY: Ram

RECEIVED

2016 JUL 29 P 2:44  
PHOENIX, ARIZONA

BLM  
Date  
Stamp

7	292069	Beehive #14		3N	20W	15
8	294586	Beehive #20		3N	20W	15
9						
10						

6. That between the dates starting at 12 o'clock noon on September 1, 20 15 and ending at 12 o'clock noon on September 1, 20 16 at least \$ 1000.00 dollars worth of work and improvements were done and performed upon said claim(s) or upon one or more of a contiguous group of claims for the benefit of all, wholly or partly outside of a contiguous group of claims for the benefit of all, not including the location work.

7. That the following persons were employed to perform the work and improvements described herein: Bruce Coenwell, Ted Milstead, Larry Schreiner

8. That the work and improvements performed were: Trash removal 2-Stoves 1 Feig, Road Repair approximate 80 hours drywashing some Reclaim work

9. Dated: 7-19-16 Signature: [Signature]

SUBSCRIBED AND SWORN TO before me, a Notary Public, this 19 day of July 20 16

By: Jill Seltmann

Notary Public Jill Seltmann LS

My Commission Expires 6-5-20

Bureau of Land Management  
Arizona State Office  
[www.blm.gov/az](http://www.blm.gov/az)

No. of Claims: 8 x \$10 = \$80.00  
Check No.: 7032 Init. [Signature]  
Receipt No.: 3618313  
For BLM Use Only

NOTARY PUBLIC CERTIFICATION

Jill Seltmann Third Judicial Circuit  
Doc. Description: Affidavit of performance of annual work

Form: MCF108  
Revised July 2014  
Page 2 of 2

No. of Pages: 2 Date of Doc: 7-19-16 This form is available from the Arizona Geological Survey and may be reproduced.

Jill Seltmann 7-19-16  
Notary Signature Date LS

## MINING CLAIMS

MC Customer Information - With Serial No. and Claim Name  
ACTIVE CLAIMS

Admin State: AZ

Geo State: AZ

CORNWELL BRUCE  
78-1095 BISHOP RD  
HOLUALOA, HI 96725-8715

CUSTOMER ID: 2394824

<u>Serial No.</u>	<u>Claim Name/Number</u>	<u>Lead Serial No.</u>	<u>Disposition</u>
AMC283918	BEEHIVE #10	AMC283912	ACTIVE
AMC292067	BEEHIVE #12	AMC292067	ACTIVE
AMC292068	BEEHIVE #13	AMC292067	ACTIVE
AMC292069	BEEHIVE #14	AMC292067	ACTIVE
AMC294586	BEEHIVE #20	AMC294581	ACTIVE
AMC294589	BEEHIVE #23	AMC294581	ACTIVE
AMC339958	BEEHIVE #7	AMC339958	ACTIVE
AMC339959	BEEHIVE #9	AMC339958	ACTIVE

Number of ACTIVE cases: 8

**Bruce H. Comwell**  
78-1095 Bishop Rd.  
Holualoa, HI 96725-8715

HONOLULU  
HI 968  
26 JUL '16  
PM 2 1

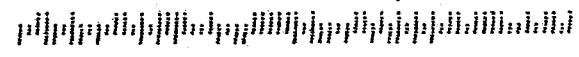
CS 1650629 173347  
FOREVER



RECEIVED  
BLM ARIZONA  
2016 JUL 29 P 2:43  
PHOENIX, ARIZONA

BLM ARIZONA  
1 N. CENTRAL AVE.  
P.O. Box 555  
PHOENIX, AZ 85004-555

85004-442700



**United States Department of the Interior**  
**Bureau of Land Management**  
 DIV OF LANDS, MINRLS & ENERGY  
 ONE N CENTRAL AVE  
 PHOENIX, AZ 85004 -4427  
 Phone: 602-417-9200

Receipt

No: 3618313

<b>Transaction #:</b> 3721939	
<b>Date of Transaction:</b> 08/01/2016	
CUSTOMER:	
BRUCE CORNWELL 78-1095 BISHOP RD HOLUALOA, HI 96725-8715 US	

LINE #	QTY	DESCRIPTION	REMARKS	UNIT PRICE	TOTAL
1	1.00	LOCATABLE MINERALS / MINING CLAIMS-NOT NEW-UNADJUD, ONE AUTH NO. ONLY / MINING CLAIM MONEY RECEIVED CASES: AMC292067/\$80.00	WAIVER 2017 - 8 / POL 2016 - 8	- n/a -	80.00
<b>TOTAL:</b>					<b>\$80.00</b>

PAYMENT INFORMATION			
1	AMOUNT:	80.00	POSTMARKED: 07/26/2016
	TYPE:	CHECK	RECEIVED: 07/29/2016
	CHECK NO:	7232	
	NAME:	CORNWELL, BRUCE H 78-1095 BISHOP RD HOLUALOA HI 96725-8715 US	

REMARKS

This receipt was generated by the automated BLM Collections and Billing System and is a paper representation of a portion of the official electronic record contained therein.



UNITED STATES  
DEPARTMENT OF THE INTERIOR  
BUREAU OF LAND MANAGEMENT  
**MAINTENANCE FEE WAIVER CERTIFICATION**

135  
RM

FORM APPROVED 292067  
OMB NO. 1004-0114  
Expires: October 31, 2016

ASSESSMENT 2014  
283912  
294581  
339958

SEE INSTRUCTIONS ON PAGE 2

- This small miner waiver is filed for the assessment year beginning on September 1, 2014 and ending on September 1, 2015.
- The undersigned and all related parties owned ten or fewer mining claims, mill, or tunnel sites located and maintained on Federal lands in the United States of America on September 1, 2014.
- The undersigned have performed the assessment work required by law for each mining claim listed prior to filing this waiver and understand that by filing this form, the undersigned must file an affidavit of assessment work with the Bureau of Land Management (BLM) by the December 30th following the filing of this waiver.
- The undersigned understand that if the assessment work obligation has not yet come due under 30 U.S.C. 28 (for those claims in their first assessment year only), a notice of intent to hold reciting this condition must be recorded by the December 30th following the filing of this waiver.
- The undersigned understand that mill and tunnel sites may also be listed on this waiver and be waived from payment of the maintenance fee, and that a notice of intent to hold for these sites is required to be filed with the BLM by the December 30th following the filing of this waiver.
- The undersigned understand and acknowledge that pursuant to 43 U.S.C. 1212 and 18 U.S.C. 1001, the filing or recording of a false, fictitious, or fraudulent document with the BLM may result in a fine of up to \$250,000, a prison term not to exceed five years, or both.
- The mining claims, mill or tunnel sites for which this waiver from payment of the maintenance fees is requested are:

CLAIM OR SITE NAME	BLM RECORDATION SERIAL NUMBER
1. #12 BEEHIVE	292 067 AMC
2. #16 BEEHIVE	294 582 AMC
3. #23 BEEHIVE	294 589 AMC
4. #24 BEEHIVE	294 590 AMC
5. #7 BEEHIVE	339 958 AMC
6. #9 BEEHIVE	339 959 AMC
7. #13 BEEHIVE	292 068 AMC
8. #10 BEEHIVE	283 918 AMC
9. #14 BEEHIVE	292 069 AMC
10. #20 BEEHIVE	294 586 AMC

The owner(s) (claimants) of the above mining claims and sites are:

JANE LITTLE  
(Owner's Name - Please Print)  
217 SKYLINE DRIVE  
(Owner's Mailing Address)

Jane Little  
(Owner's Signature)  
HOMER ALASKA 99603  
(City) (State) (Zip Code)

(Owner's Name - Please Print)  
(Owner's Mailing Address)

(Owner's Signature)  
(City) (State) (Zip Code)

(Owner's Name - Please Print)  
(Owner's Mailing Address)

(Owner's Signature)  
(City) (State) (Zip Code)

(Owner's Name - Please Print)  
(Owner's Mailing Address)

(Owner's Signature)  
(City) (State) (Zip Code)

(Continued on page 2)

ENTERED  
DEC 09 2014  
BY: RM

BLM RECEIVED  
PHOENIX, ARIZONA  
2014 NOV 25 P 2:20

CORRECTION:  
CURRENT FORM. RM  
247 CODE REMOVED

(Owner's Name - Please Print)	(Owner's Signature)
(Owner's Mailing Address)	(City) (State) (Zip Code)
(Owner's Name - Please Print)	(Owner's Signature)
(Owner's Mailing Address)	(City) (State) (Zip Code)
(Owner's Name - Please Print)	(Owner's Signature)
(Owner's Mailing Address)	(City) (State) (Zip Code)
(Owner's Name - Please Print)	(Owner's Signature)
(Owner's Mailing Address)	(City) (State) (Zip Code)

18 U.S.C. 1001 and 43 U.S.C. 1212 make it a crime for any person knowingly and willfully to make to any department or agency of the United States any false, fictitious or fraudulent statements or representations as to any matter within its jurisdiction.

**INSTRUCTIONS**

1. This certification is made under the provisions of 43 U.S.C. § 1744 and 30 U.S.C. §28-28k and the regulations thereunder (43 CFR Part 3830).
2. The claimant(s) must fill in the dates in paragraph 1 for the beginning and ending of the assessment year for which this waiver is sought.
3. The claimant(s) must fill in the date in paragraph 2 for the beginning of the assessment year for which this waiver is sought.
4. All claim and site names and BLM serial numbers must be listed for the mining claims, mill sites, and tunnel sites for which the waiver is sought.
5. All owners of the mining claims, mill sites, and tunnel sites and their addresses must be given.
6. This waiver form must be signed by all the claimants or their designated agent, in original form. If an agent is designated, a notarized designation of agent, signed by all of the claimants with proper address given, must be submitted with this waiver.
7. This form must be filed no later than September 1st for the upcoming assessment year in the BLM State Office where the mining claims or sites are recorded, or the waiver cannot be granted by the BLM. (Example: To obtain a waiver for the assessment year 2012, which begins on September 1, 2011, you must qualify for and file for a waiver no later than September 1, 2011, in the proper BLM State Office.)
8. For all mining claims which require assessment work, you must record an affidavit of labor on or before the December 30th immediately following the filing of this waiver. For all other mining claims or sites waived, you must record a notice of intent to hold on or before the December 30th immediately following the filing of this waiver.
9. Mill and tunnel sites may also be listed on this waiver and be waived from payment of the maintenance fee. A notice of intent to hold for these sites is required to be filed by the December 30th following the filing of this waiver.

RECEIVED  
 BLM STATE OFFICE  
 TUCSON, ARIZONA  
 NOV 25 P 2:20

**FOR OFFICIAL USE ONLY**

## NOTICES

**The Privacy Act** and 43 CFR 2.48(d) require that you be furnished the following information in connection with the information requested by this form.

**AUTHORITY:** 30 U.S.C. 28f and 43 CFR part 3835 permit collection of the information requested by this form.

**PRINCIPAL PURPOSE:** The BLM will use the information you provide to verify that the owner(s) (claimants(s)) of a mining claim has/have complied with 30 U.S.C. 28f and 43 CFR part 3835 and is/are entitled to perform assessment work in lieu of paying the maintenance fee for the mining claims listed on this form.

**ROUTINE USES:** The BLM will only disclose this information in accordance with the provisions at 43 CFR 2.56(b) and (c).

**EFFECT OF NOT PROVIDING INFORMATION:** Disclosure of the requested information is required by 30 U.S.C. 28f and 43 CFR part 3835 for those claimants qualified to request the small miner waiver allowed. Failure to submit all the requested information or to complete this form will delay the BLM's processing of the form and may preclude the BLM's acceptance of the maintenance fee waiver request, which may result in forfeiture of the mining claim or site by the claimant.

**The Paperwork Reduction Act** requires us to inform you that:

The BLM collects this information to determine whether or not you are qualified for waiver of maintenance fees.

Submission of the requested information is necessary to obtain or retain a benefit.


You do not have to respond to this or any other Federal agency-sponsored information collection unless it displays a currently valid OMB control number.

**BURDEN HOURS STATEMENT:** Public reporting burden for this form is estimated to average 20 minutes per response, including the time for reviewing instructions, gathering and maintaining data, and completing and reviewing the form. You may submit comments regarding the burden estimate or any other aspect of this form to: U.S. Department of the Interior, Bureau of Land Management (1004-0114), Bureau Information Collection Clearance Officer (WO-630), Mail Stop 401 LS, 1849 C St., N.W., Washington, D.C. 20240.

RECEIVED  
BLM AZ FIELD OFFICE  
2014 NOV 25 P 2:20  
PHOENIX, ARIZONA

Jane Little  
217 Skyline Drive  
Homer, AK 99603


**CERTIFIED MAIL™**



7012 3460 0001 9813 2326



UNITED STATES  
POSTAL SERVICE



1000

85004

U.S. POSTAGE  
PAID  
HOMER, AK  
99603  
NOV 20, 14  
AMOUNT

**\$6.70**

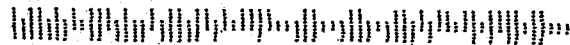
00024089-05

RECEIVED  
NOV 25 2014

RETURN RECEIPT  
REQUESTED  
PHOENIX, ARIZONA

U.S. Department of the Interior  
Bureau of Land Mgmt, Arizona State Ofc.  
Attn: Re'Ann Myers  
One North Central Avenue  
Suite 800  
Phoenix, AZ 85004-4427

85004\*4427



1355

AMC 292067  
283912  
294581  
339958

Form 3830-2  
(March 2007)

UNITED STATES DEPARTMENT OF THE INTERIOR  
BUREAU OF LAND MANAGEMENT

MAINTENANCE FEE WAIVER CERTIFICATION

AAA

FORM APPROVED  
OMB NO. 1004-0114  
Expires: February 28, 2010

SEE INSTRUCTIONS ON REVERSE

1. This small miner waiver is filed for the assessment year beginning at noon on September 1, 2014 and ending at noon on September 1, 2015
2. The undersigned and all related parties owned ten or fewer mining claims, mill, or tunnel sites located and maintained on Federal lands in the United States of America on September 1, 2014
3. The undersigned have performed the assessment work required by law for each mining claim listed prior to filing this waiver and understand that by filing this form; an affidavit of assessment work must be recorded by the December 30th following the filing of this waiver.
4. The undersigned understand that if the assessment work obligation has not yet come due under 30 U.S.C. 28 (for those claims in their first assessment year only); a notice of intent to hold reciting this condition must be recorded by the December 30th following the filing of this waiver.
5. The undersigned understand that mill and tunnel sites may also be listed upon this waiver and be waived from payment of the maintenance fee; and that a notice of intent to hold for these sites is required to be recorded by the December 30th immediately following the filing of this waiver.
6. The undersigned understand and acknowledge that pursuant to 43 U.S.C. 1212 and 18 U.S.C. 1001; the filing or recording of a false, fictitious, or fraudulent document with the Bureau of Land Management may result in a fine of up to \$250,000, a prison term not to exceed five years, or both.
7. The mining claims, mill or tunnel sites for which this waiver from payment of the maintenance fees is requested are:

CLAIM OR SITE NAME	BLM RECORDATION SERIAL NUMBER
1. #12 BEEHIVE	✓ 292067 AMC
2. #16 BEEHIVE	294582 AMC
3. #23 BEEHIVE	294589 AMC
4. #24 BEEHIVE	294590 AMC
5. #7 BEEHIVE	339958 AMC
6. #9 BEEHIVE	339959 AMC
7. #13 BEEHIVE	292068 AMC
8. #10 BEEHIVE	283918 AMC
9. #14 BEEHIVE	292069 AMC
10. #20 BEEHIVE	294586 AMC

The owner(s) (claimants) of the above mining claims and sites are:

JANE LITTLE  
(Owner's Name - Please Print)

217 Skyline Drive  
(Street or P.O. Box)

Nome AK 99603  
(City) (State) (Zip Code)

Jane L. Little  
(Owner's Signature)

Agent  
Forrest M Baker

\_\_\_\_\_  
(Owner's Name - Please Print)

\_\_\_\_\_  
(Street or P.O. Box)

\_\_\_\_\_  
(City) (State) (Zip Code)

\_\_\_\_\_  
(Owner's Signature)

PHOENIX, ARIZONA

2014 AUG 20 P 2:16

\_\_\_\_\_  
(Owner's Name - Please Print)

\_\_\_\_\_  
(Street or P.O. Box)

\_\_\_\_\_  
(City) (State) (Zip Code)

\_\_\_\_\_  
(Owner's Signature)

RECEIVED  
AUG 23 2014

(Continued on page 2)

ENTERED  
SEP 11 2014  
BY: PM

ENTERED  
AUG 23 2014  
BY: \_\_\_\_\_

NWV  
9/23/2014  
Ruv

283912

292067

294581

339958

Where Recorded Return Document to:

Jane Little  
217 Skyline Drive  
Homer, Alaska  
99603

Check here if this is a change of address.

Telephone: (907) 235-0550

E-mail address: JL.alaska@yahoo.com

**AFFIDAVIT OF PERFORMANCE OF ANNUAL WORK**

1. State of Arizona, County of LAPAZ ss:

2. I (Name) JANE B. LITTLE

3. Reside at (Address) 217 Skyline Drive

City HOMER BOBROUGH Kenai Peninsula PHOENIX, ARIZONA

BLM  
Date  
Stamp  
RECEIVED  
BLM AZ STATE OFFICE

2014 AUG 20 P 2: 15

State AK Zip 99603 being duly sworn, depose and say that I am a citizen of the United States, more than eighteen years of age, and that all of the facts set forth in this affidavit, subject to the provisions and penalties of U.S.C. 1001 pertaining to the filing of false, fictitious, or fraudulent statements with the United States, are true and correct according to the best of my knowledge, information and belief.

4. Owner's name and address (If not shown in Items 1-3 above).

5. That I am personally acquainted with the mining claim(s). The work and improvements were made by and at the expense of the owner(s) of said claim(s). Said contiguous group of claims, listed on this document, are situated in

PLOMOSA (optional) Mining District; LAPAZ County, Arizona.

Line No.	AMC NUMBER	CLAIM/SITE NAME	COUNTY RECORDER DATA (if available)	TWP	RNG	SEC
1	292067	BEEHIVE #12		3N	20W	14
2	294582	BEEHIVE #16		3N	20W	14
3	294589	BEEHIVE #23		3N	20W	14
4	294590	BEEHIVE #24		3N	20W	14
5	339958	BEEHIVE #7		3N	20W	15
6	339959	BEEHIVE #9		3N	20W	15

Form: MCF108  
Revised Jan. 2006  
Page 1 of 2

ENTERED  
AUG 25 2014  
BY: RAM

BLM  
Date  
Stamp

RECEIVED  
BLM AZ STATE OFFICE

2014 AUG 20 P 2:15

PHOENIX, ARIZONA					
7	283918	BEEHIVE #10		3N	20W 15
8	292068	BEEHIVE #13		3N	20W 15
9	292069	BEEHIVE #14		3N	20W 15
10	294586	BEEHIVE #20		3N	20W 15

6. That between the dates starting at 12 o'clock noon on September 1, 20 14 and ending at 12 o'clock noon September 1, 20 15 at least \$ 2500 dollars worth of work and improvements were done and performed upon said claim(s) or upon one or more of a contiguous group of claims for the benefit of all, wholly or partly on a contiguous group of claims for the benefit of all, not including the location work.

7. That the following persons were employed to perform the work and improvements described herein: FORREST BAKER

8. That the work and improvements performed were: EXTEND CUTS, IMPROVE ROADS, MAINTAIN TRAILS, FILL HOLES, CLEAN UP TRASH


9. Dated: 8-8-2014 Signature: [Signature]

SUBSCRIBED AND SWORN TO before me, a Notary Public, this 8th day of Aug 20 14

By: [Signature]  
Notary Public in and for Alaska

My Commission Expires 3-27-18

Bureau of Land Management  
Arizona State Office  
[www.az.blm.gov](http://www.az.blm.gov)



No. of Claims: 10 x \$10 = \$100  
Check No.: 067035 Init. [Initials]  
Receipt No.: 3107912  
For BLM Use Only

Form: MCF1  
Revised Jan. 20  
Page 2 of



Forrest Baker  
 PO Box 962  
 Quartzsite, AZ 85346

PHOENIX AZ 852

19 AUG 2014 PM 3 L



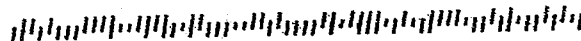
Bureau of Land Management  
 Arizona State Office  
 1 North Central Ave. Suite 800  
 Phoenix Az  
 85004

PHOENIX, ARIZONA

2014 AUG 20 P 2:14


RECEIVED  
 BLM AZ STATE OFFICE

8500434427





**United States Department of the Interior**  
**Bureau of Land Management**  
 LANDS/RECREATION & PLANNING  
 ONE N CENTRAL AVE  
 PHOENIX, AZ 85004 -2203  
 Phone: 602-417-9200



Receipt

No:

3107912

<b>Transaction #:</b> 3199567	
<b>Date of Transaction:</b> 08/21/2014	
<b>CUSTOMER:</b>	
FORREST BAKER PO BOX 962 QUARTZSITE, AZ 85346-0962 US	

LINE #	QTY	DESCRIPTION	REMARKS	UNIT PRICE	TOTAL
1	1.00	LOCATABLE MINERALS / MINING CLAIMS-NOT NEW-UNADJUD, ONE AUTH NO. ONLY / MINING CLAIM MONEY RECEIVED CASES: AMC292067/\$100.00	MAINT FEE WAIVER (10) 2015 / POL (10) 2014	- n/a -	100.00
<b>TOTAL:</b>					<b>\$100.00</b>

PAYMENT INFORMATION					
1	AMOUNT:	100.00	POSTMARKED:	08/19/2014	
	TYPE:	CHECK	RECEIVED:	08/20/2014	
	CHECK NO:	067035			
	NAME:	BAKER, FORREST M PO BOX 962 QUARTZSITE AZ 85346-0962 US			

REMARKS

This receipt was generated by the automated BLM Collections and Billing System and is a paper representation of a portion of the official electronic record contained therein.

441

**MAINTENANCE FEE PAYMENT WAIVER CERTIFICATION**

This small miner waiver is filed to hold the claims/sites listed below for the assessment year beginning at noon on the first September 1 following the official filing of this form with BLM.

The undersigned owner(s) of the mining claims/sites listed below hereby certify under penalty of 18 U.S.C. 1001 and 43 U.S.C. 1212 that:

I/We control, or will control, ten or fewer mining claims/sites located and maintained on Federal land in the United States of America on the August 31 that is one day before the beginning of the assessment year indicated in line one above.

I/We have/will performed/performed assessment work upon the claims listed below for the current assessment year as of the August 31 indicated in line three above. This work meets the requirements of the General Mining Law of 1872, *as amended*; the Act of August 10, 1993; and the regulations at 43 CFR 3833 and 3850. Such work will be described on our affidavit of labor. Listing a site on this form constitutes a filing of a Notice of Intention to Hold for that site. I enclose a \$5.00 per site service charge (recording fee) for each site listed.

Please check this box if the following statement applies to you.  
I/We relinquish my/our claims and/or sites not listed below.

Amc 283912  
Amc 292067  
Amc 294581  
Amc 339958

The mining claims and sites for which the above waiver from payment of the maintenance fees is made are:

CLAIM NAME	BLM RECORDATION SERIAL NUMBER
1. #12 BEEHIVE ✓	292067 AMC
2. #16 BEEHIVE	294582 AMC
3. #23 BEEHIVE	294589 AMC
4. #24 BEEHIVE	294590 AMC
5. #7 BEEHIVE	339958 AMC
6. #9 BEEHIVE	339959 AMC
7. #18 BEEHIVE	283918 AMC
8. #13 BEEHIVE	292068 AMC
9. #14 BEEHIVE	292069 AMC
10. #20 BEEHIVE	294586 AMC

All owner(s) of the above mining claims and sites are filing for this waiver.

I/We understand and acknowledge that pursuant to 43 U.S.C. 1212 and 18 U.S.C. 1001, the filing of a false, fictitious, or fraudulent document with the Bureau of Land Management may result in a fine of up to \$10,000, a prison term not to exceed five years, or both.

JANE LITTLE  
(Owner's Name - Please Print)

x Jane B. Little  
(Owner's Signature)

(Street or P.O. Box)

(City) (State) (Zip Code)

(Owner's Name - Please Print)

(Owner's Signature)

(Street or P.O. Box)

(City) (State) (Zip Code)

(Owner's Name - Please Print)

(Owner's Signature)

(Street or P.O. Box)

(City) (State) (Zip Code)

(Owner's Name - Please Print)

(Owner's Signature)

(Street or P.O. Box)

(City) (State) (Zip Code)

ENTERED  
SEP 18 2013  
BY: JM

RECEIVED  
BLM AZ STATE OFFICE  
2013 AUG 22 P 3:08  
PHOENIX, ARIZONA

AMC 292061  
294581  
339958  
2833916  
~~288~~

When Recorded Return Document U.

JANE LITTLE  
217 SKYLINE DRIVE  
HOMER, ALASKA 99603

FILED IN OFFICIAL RECORDS OF  
LA PAZ COUNTY, ARIZONA  
Rec. No. 2013-3615 2 Pgs  
Fee \$ 10.00  
Date/Time 8-20-2013  
Filing Req. Of  
Forrest BAKER  
Shelly D. Baker, County Recorder

Check here is this is a change of address.

Telephone: (907) 235-0550

E-mail address: j.alaska@yahoo.com

**AFFIDAVIT OF PERFORMANCE OF ANNUAL WORK**

1. State of Arizona, County of LAPAZ ss:

2. I (Name) JANE B. LITTLE

3. Reside at (Address) 217 SKYLINE DRIVE

HOMER

City HOMER BOROUGH County KENAI PENINSULA

RECEIVED  
BLM AZ STATE OFFICE  
2013 AUG 22 P 3:08  
PHOENIX, ARIZONA  
BLM  
Date  
Stamp

State AK Zip 99603 being duly sworn, depose and say that I am a citizen of the United States, more than eighteen years of age, and that all of the facts set forth in this affidavit, subject to the provisions and penalties of 18 U.S.C. 1001 pertaining to the filing of false, fictitious, or fraudulent statements with the United States, are true and correct according to the best of my knowledge, information and belief.

4. Owner's name and address (If not shown in Items 1-3 above) \_\_\_\_\_

5. That I am personally acquainted with the mining claim(s). The work and improvements were made by and at the expense of the owner(s) of said claim(s). Said contiguous group of claims, listed on this document, are situated in the

PLUMOSA (optional) Mining District; LAPAZ County, Arizona.

Line No.	AMC NUMBER	CLAIM/SITE NAME	COUNTY RECORDER DATA (If available)	TWP	RNG	SEC
1	292067	BEEHIVE #12		3N	20W	14
2	294582	BEEHIVE #16		3N	20W	14
3	294589	BEEHIVE #23		3N	20W	14
4	294590	BEEHIVE #24		3N	20W	14
5	339958	BEEHIVE #7		3N	20W	15
6	339959	BEEHIVE #9		3N	20W	15

Form: MCF108  
Revised Jan. 2006  
Page 1 of 2

RECORDED  
SEP 06 2013  
BY: AT

BLM  
Date  
Stamp

RECEIVED  
BLM AZ STATE OFFICE  
2013 AUG 22 2 08 P  
PHOENIX, ARIZONA

7	283918	BEEHIVE #10	3N	20W	15
8	292068	BEEHIVE #13	3N	20W	15
9	292069	BEEHIVE #14	3N	20W	15
10	294586	BEEHIVE #20	3N	20W	15

6. That between the dates starting at 12 o'clock noon on September 1, 20 10 and ending at 12 o'clock noon on September 1, 20 11 at least \$ 2500 dollars worth of work and improvements were done and performed upon said claim(s) or upon one or more of a contiguous group of claims for the benefit of all, wholly or partly outside of a contiguous group of claims for the benefit of all, not including the location work.

7. That the following persons were employed to perform the work and improvements described herein:  
FORREST BAKER & JANE LITTLE *Jane B. Little*

8. That the work and improvements performed were: EXTEND CUTS, IMPROVE ROADS, MAINTAIN TRAILS, FILL HOLES


9. Dated: Aug. 14, 2013 Signature: Forrest M. Baker Jane B. Little

SUBSCRIBED AND SWORN TO before me, a Notary Public, this 14th day of Aug 20 13

By: [Signature]

Notary Public in & for Alaska

My Commission Expires 3-27-14



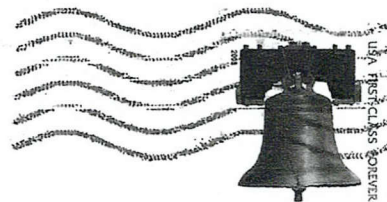
Bureau of Land Management  
Arizona State Office  
[www.az.blm.gov](http://www.az.blm.gov)

No. of Claims: 10  
Check No.: 3440 Init. [Signature]  
Receipt No.: 2862903  
For BLM Use Only

Forrest Baker  
P.O. Box 962  
Quantico Az 85346

PHOENIX AZ 850

21 AUG 2013 PM 10 L



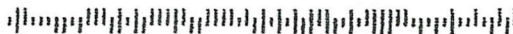
Bureau of Land Management  
One North Central Ave. Suite 800  
Phoenix Az 85004

PHOENIX, ARIZONA

2013 AUG 22 P 3 08

RECEIVED  
BLM AZ STATE OFFICE

85004442700



**United States Department of the Interior**  
**Bureau of Land Management**  
 LANDS/RECREATION & PLANNING  
 ONE N CENTRAL AVE  
 PHOENIX, AZ 85004 -2203  
 Phone: 602-417-9200

Receipt

No: 2862903

<b>Transaction #:</b> 2948796	
<b>Date of Transaction:</b> 08/23/2013	
CUSTOMER:	
JANE LITTLE 217 SKYLINE DR HOMER, AK 99603-9270 US	

LINE #	QTY	DESCRIPTION	REMARKS	UNIT PRICE	TOTAL
1	1.00	LOCATABLE MINERALS / MINING CLAIMS-NOT NEW-UNADJUD, ONE AUTH NO. ONLY / MINING CLAIM MONEY RECEIVED CASES: AMC292067/\$100.00	MAINT FEE WAIVER (10) 2014 / POL (10) 2013	- n/a -	100.00
<b>TOTAL:</b>					<b>\$100.00</b>

PAYMENT INFORMATION			
1	AMOUNT:	100.00	POSTMARKED: 08/21/2013
	TYPE:	CHECK	RECEIVED: 08/22/2013
	CHECK NO:	3440	
	NAME:	BAKER, FORREST M PO BOX 962 QUARTZSITE AZ 85346 US	

REMARKS

This receipt was generated by the automated BLM Collections and Billing System and is a paper representation of a portion of the official electronic record contained therein.

AMC 292067

Little

Form 3830-2 (March 2007)

UNITED STATES DEPARTMENT OF THE INTERIOR BUREAU OF LAND MANAGEMENT

MAINTENANCE FEE WAIVER CERTIFICATION

SEE INSTRUCTIONS ON REVERSE

AMC 292067 AMC 283912 AMC 294581

FORM APPROVED OMB NO. 1004-0114 Expires: February 28, 2010

229

AMC 339958

- 1. This small miner waiver is filed for the assessment year beginning at noon on September 1, 2012 and ending at noon on September 1, 2013.
2. The undersigned and all related parties owned ten or fewer mining claims, mill, or tunnel sites located and maintained on Federal lands in the United States of America on September 1, 2012.
3. The undersigned have performed the assessment work required by law for each mining claim listed prior to filing this waiver and understand that by filing this form; an affidavit of assessment work must be recorded by the December 30th following the filing of this waiver.
4. The undersigned understand that if the assessment work obligation has not yet come due under 30 U.S.C. 28 (for those claims in their first assessment year only); a notice of intent to hold reciting this condition must be recorded by the December 30th following the filing of this waiver.
5. The undersigned understand that mill and tunnel sites may also be listed upon this waiver and be waived from payment of the maintenance fee; and that a notice of intent to hold for these sites is required to be recorded by the December 30th immediately following the filing of this waiver.
6. The undersigned understand and acknowledge that pursuant to 43 U.S.C. 1212 and 18 U.S.C. 1001; the filing or recording of a false, fictitious, or fraudulent document with the Bureau of Land Management may result in a fine of up to \$250,000, a prison term not to exceed five years, or both.
7. The mining claims, mill or tunnel sites for which this waiver from payment of the maintenance fees is requested are:

Table with 2 columns: CLAIM OR SITE NAME, BLM RECORDATION SERIAL NUMBER. Rows include #12 BEEHIVE, #16 BEEHIVE, #23 BEEHIVE, #24 BEEHIVE, #7 BEEHIVE, #9 BEEHIVE, #10 BEEHIVE, #13 BEEHIVE, #14 BEEHIVE, #20 BEEHIVE.

The owner(s) (claimants) of the above mining claims and sites are:

JANE LITTLE (Owner's Name - Please Print)
10001 SLALOM CIRCLE (Street or P.O. Box)
ANCHORAGE AK 99507 (City) (State) (Zip Code)

Jane Little (Owner's Signature)

OTHER ADDRESS: 217 SKYLINE DRIVE HOOPER AK 99503

(Owner's Name - Please Print)
(Street or P.O. Box)
(City) (State) (Zip Code)

Jane Little (Owner's Signature)

(Owner's Name - Please Print)
(Street or P.O. Box)
(City) (State) (Zip Code)

(Continued on page 2)

NL RS-10

corrected 2/1/8/2013 TS ENTERED INTO COMPUTER

ENTERED IN COMPUTER RE 8-29-12

RECEIVED BLM ARIZONA STATE OFFICE 2012 AUG -9 P 3:21 PHOENIX, ARIZONA



December 28, 2012

Bureau of Land Management  
Arizona State Office  
ATTN: Tony Smith  
One North Central Avenue, Suite 800  
Phoenix, Arizona 85004-4427

Dear Tony:

Thank you for calling me back today and clarifying what I needed to do to rectify the filing error. I have included the correction to amend the copy signature with an original signature in blue as you requested.

Please let me know if you need any additional information. You can contact me at home (907) 336-0056, at my cell (907) 299-1649, or my e-mail at [jlalaska@yahoo.com](mailto:jlalaska@yahoo.com)

Thank you,


Jane Little  
10001 Slalom Circle  
Anchorage, AK 99507

RECEIVED  
BUREAU OF LAND MANAGEMENT  
2013 JAN -3 A 1:25  
PHOENIX, ARIZONA



Jane Little  
10001 Alalom Circle  
Anchorage, AK 99507

CERTIFIED MAIL™



ANCHORAGE AK 995

29 DEC 2012 PM 1 T

7008 1300 0000 5845 5925 RECEIVED  
BLM AZ STATE OFFICE

Happy Holidays



2013 JAN -3 A 1:07

Bureau of Land Management  
PHOENIX, ARIZONA  
Arizona State Office  
ATTN: Jony Smith  
One North Central Avenue, Suite 800  
Phoenix, AZ 85004-4427



ATTN: Jony Smith

85004\*4427





# United States Department of the Interior



BUREAU OF LAND MANAGEMENT  
Arizona State Office  
One North Central Avenue, Suite 800  
Phoenix, Arizona 85004-4427  
[www.blm.gov/az/](http://www.blm.gov/az/)

December 6, 2012

In Reply Refer To:  
3800 (9310) TS  
AMC292067,AMC283912,AMC294581

CERTIFIED MAIL – RETURN RECEIPT REQUESTED 7011 2970 0002 3234 9785

## NOTICE

JANE LITTLE  
10001 SLALOM CIRCLE  
ANCHORAGE, AK 99507

---

BEEHIVE #12,#16,#23,#24,#7,#9,#10,#13,#14,#20  
AMC292067,AMC294582,AMC294589,AMC294590,AMC339958,  
AMC339959,AMC283918,AMC292068,AMC292069, AMC294586

---

### Maintenance Fee Waiver Held for Rejection

This office received the Maintenance Fee Waiver Certification (waiver) for the above listed mining claim(s). The waiver is not properly completed and does not meet the annual filing requirements.

In accordance with 43 Code of Federal Regulations (CFR) 3835.10, the name, address, and original signatures of all owners of the mining claim must be included on the waiver form. Please correct the discrepancy as noted below.

The Maintenance Fee Waiver Certification form received does not contain an original signature, it is a copy. We require the original signatures of all owners of the mining claim. Return the signed copy with the original signature to the attention of Tony Smith.

In order to correct the defect in the waiver, per 43 CFR 3835.93, you must provide this office with the requested information within 60 days of your receipt of this notice. If you are unable to provide this information, you have the option of paying the annual maintenance fee of \$140 per claim. If your claim is a placer claim the annual maintenance fee of \$140 per 20 acres would be due. If neither is received within the 60 day time frame, the claim(s) will be declared forfeited and closed.

If additional information is required, please contact Tony Smith 602-417-9355. Please include your AMC serial number(s) on all correspondence.

*Rebecca Heick*

Rebecca Heick  
Group Administrator  
Lands and Minerals

Enclosures

**SENDER: COMPLETE THIS SECTION**

- Complete items 1, 2, and 3. Also complete item 4 if Restricted Delivery is desired.
- Print your name and address on the reverse so that we can return the card to you.
- Attach this card to the back of the mailpiece, or on the front if space permits.

1. Article Addressed to:

JANE LITTLE  
 10001 SLALOM CIRCLE  
 ANCHORAGE, AK 99507  
 AMC292067, AMC283912, AMC294581

RECEIVED  
 PHOENIX, ARIZONA  
 2012 DEC 28 P 12:02  
 TS

**COMPLETE THIS SECTION ON DELIVERY**

A. Signature  
 X *Jane Little*  Agent  Addressee

B. Received by (Printed Name) C. Date of Delivery  
 JANE LITTLE 12/24/12

D. Is delivery address different from item 1?  Yes  
 If YES, enter delivery address below:  No

**3. Service Type**

- Certified Mail  Express Mail
- Registered  Return Receipt for Merchandise
- Insured Mail  C.O.D.

4. Restricted Delivery? (Extra Fee)  Yes

2. Article Number

(Transfer from service label)


7011 2970 0002 3234 9785

PS Form 3811, February 2004

Domestic Return Receipt

102595-02-M-1540

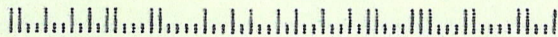
UNITED STATES POSTAL SERVICE



First-Class Mail  
 Postage & Fees Paid  
 USPS  
 Permit No. G-10

• Sender: Please print your name, address, and ZIP+4 in this box •

Bureau of Land Management  
 Arizona State Office (AZ931-TS)  
 One North Central Avenue, Ste 800  
 Phoenix, AZ 85004-4427



Form 3830-2  
(March 2007)

UNITED STATES DEPARTMENT OF THE INTERIOR  
BUREAU OF LAND MANAGEMENT

*JML*

AMC 292067  
AMC 283912  
AMC 294581

FORM APPROVED  
OMB NO. 1004-0114  
Expires: February 28, 2010

229

MAINTENANCE FEE WAIVER CERTIFICATION

SEE INSTRUCTIONS ON REVERSE

AMC 339958

1. This small miner waiver is filed for the assessment year beginning at noon on September 1, ~~2012~~ and ending at noon on September 1, ~~2013~~.
2. The undersigned and all related parties owned ten or fewer mining claims, mill, or tunnel sites located and maintained on Federal lands in the United States of America on September 1, ~~2012~~.
3. The undersigned have performed the assessment work required by law for each mining claim listed prior to filing this waiver and understand that by filing this form; an affidavit of assessment work must be recorded by the December 30th following the filing of this waiver.
4. The undersigned understand that if the assessment work obligation has not yet come due under 30 U.S.C. 28 (for those claims in their first assessment year only); a notice of intent to hold reciting this condition must be recorded by the December 30th following the filing of this waiver.
5. The undersigned understand that mill and tunnel sites may also be listed upon this waiver and be waived from payment of the maintenance fee; and that a notice of intent to hold for these sites is required to be recorded by the December 30th immediately following the filing of this waiver.
6. The undersigned understand and acknowledge that pursuant to 43 U.S.C. 1212 and 18 U.S.C. 1001; the filing or recording of a false, fictitious, or fraudulent document with the Bureau of Land Management may result in a fine of up to \$250,000, a prison term not to exceed five years, or both.
7. The mining claims, mill or tunnel sites for which this waiver from payment of the maintenance fees is requested are:

CLAIM OR SITE NAME	BLM RECORDATION SERIAL NUMBER
1. #12 BEEHIVE	292067-AMC ✓
2. #16 BEEHIVE	294582-AMC ✓
3. #23 BEEHIVE	294589-AMC ✓
4. #24 BEEHIVE	294590-AMC ✓
5. #7 BEEHIVE	339958-AMC
6. #9 BEEHIVE	339959-AMC
7. #10 BEEHIVE	283918-AMC ✓
8. #13 BEEHIVE	292068-AMC ✓
9. #14 BEEHIVE	292069-AMC ✓
10. #20 BEEHIVE	294586-AMC ✓

The owner(s) (claimants) of the above mining claims and sites are:

JANE LITTLE  
 (Owner's Name - Please Print)  
 10001 SLALOM CIRCLE  
 (Street or P.O. Box)  
 ANCHORAGE AK 99507  
 (City) (State) (Zip Code)

*Jane Little*  
 (Owner's Signature)

(OTHER ADDRESS:  
 217 SKYLINE DRIVE  
 HOOPER, AK 99603

(Owner's Name - Please Print)

(Owner's Signature)

Zip Code)

(Owner's Signature)

Zip Code)

AC 486  
 (not original)  
 Signature

(Continued on page 2)

NL  
RS - 10

ENTERED IN COMPUTER  
RS 8-29-12

RECEIVED  
 BLM ALASKA STATE OFFICE  
 2012 AUG -9 P 3:21  
 PHOENIX, ARIZONA

When Recorded Return Document to:  
Jane Little  
10001 Alalom Circle  
Anchorage, Alaska  
99507

Check here if this is a change of address.  
 Telephone: (907) 299-1649  
 E-mail address: jalaska@yahoo.com

**AFFIDAVIT OF PERFORMANCE OF ANNUAL WORK**

1. State of Arizona, County of LAPAZ ss:  
 2. I (Name) JANE B. LITTLE  
 3. Reside at (Address) 217 SKYLINE DRIVE  
 City HOMER BOROUGH County KENAI PENINSULA

RECEIVED  
 BLM ARIZONA STATE OFFICE  
 PHOENIX, ARIZONA  
 2012 AUG -9 P 3:11

State AK Zip 99603 being duly sworn, depose and say that I am a citizen of the United States, more than eighteen years of age, and that all of the facts set forth in this affidavit, subject to the provisions and penalties of 18 U.S.C. 1001 pertaining to the filing of false, fictitious, or fraudulent statements with the United States, are true and correct according to the best of my knowledge, information and belief.  
 4. Owner's name and address (If not shown in Items 1-3 above).

5. That I am personally acquainted with the mining claim(s). The work and improvements were made by and at the expense of the owner(s) of said claim(s). Said contiguous group of claims, listed on this document, are situated in the PHOMASA (optional) Mining District; LAPAZ County, Arizona.

Line No.	AMC NUMBER	CLAIM/SITE NAME	COUNTY RECORDER DATA (if available)	TWP	RNG	SEC
1	292067	BEEHIVE #12		3N	20W	14
2	294582	BEEHIVE #16		3N	20W	14
3	294589	BEEHIVE #23		3N	20W	14
4	294590	BEEHIVE #24		3N	20W	14
5	339958	BEEHIVE #7		3N	20W	15
6	339959	BEEHIVE #9		3N	20W	15

ENTERED IN COMPUTER  
 RE 8-29-12

RECEIVED  
BLM AZ STATE OFFICE  
2012 AUG -9 P 3:21  
PHOENIX, ARIZONA  
BLM  
Date  
Stamp

7	283918	BEEHIVE #10		3N	20W	15
8	292068	BEEHIVE #13		3N	20W	15
9	292069	BEEHIVE #14		3N	20W	15
10	294586	BEEHIVE #20		3N	20W	15

6. That between the dates starting at 12 o'clock noon on September 1, 20 11 and ending at 12 o'clock noon on September 1, 20 12 at least \$ 2500 dollars worth of work and improvements were done and performed upon said claim(s) or upon one or more of a contiguous group of claims for the benefit of all, wholly or partly outside of a contiguous group of claims for the benefit of all, not including the location work.

7. That the following persons were employed to perform the work and improvements described herein: FORREST BAKER

8. That the work and improvements performed were: EXTEND CUTS, IMPROVE ROADS, MAINTAIN TRAILS, FILL HOLES, CLEAN UP TRASH.

9. Dated July 30, 2012 Signature: Jane B. Little


SUBSCRIBED AND SWORN TO before me, a Notary Public, this 30<sup>th</sup> day of July 20 12

By: Jane Bella Little

Notary Public [Signature]

My Commission Expires 03/18/2015

Bureau of Land Management  
Arizona State Office  
[www.az.blm.gov](http://www.az.blm.gov)



No. of Claims: 10 x \$10 = 100  
Check No.: 060315 nit. [Signature]  
Receipt No.: 2627376  
For BLM Use Only

Form: MCF108  
Revised Jan. 2006  
Page 2 of 2

United States Department of the Interior

Bureau of Land Management

LANDS/RECREATION & PLANNING

ONE N CENTRAL AVE

PHOENIX, AZ 85004 -2203

Phone: 602-417-9200

Receipt

No:

2627376

<b>Transaction #:</b> 2707823	
<b>Date of Transaction:</b> 08/10/2012	
<b>CUSTOMER:</b>	
JANE LITTLE 10001 SLALOM DIR ANCHORAGE, AK 99507 US	

LINE #	QTY	DESCRIPTION	REMARKS	UNIT PRICE	TOTAL
1	1.00	LOCATABLE MINERALS / MINING CLAIMS-NOT NEW-UNADJUD, ONE AUTH NO. ONLY / MINING CLAIM MONEY RECEIVED CASES: AMC292067/\$100.00	POL 2012/10 WAV	- n/a -	100.00
<b>TOTAL:</b>					<b>\$100.00</b>

PAYMENT INFORMATION			
1	AMOUNT:	100.00	POSTMARKED: 08/08/2012
	TYPE:	CHECK	RECEIVED: 08/10/2012
	CHECK NO:	060315	
	NAME:	BAKER, FORREST 10001 SLALOM DIR ANCHORAGE AK 99507 US	

<b>REMARKS</b>
<b>WAIVER SUBMITTED IS NOT THE ORIGINAL</b>

This receipt was generated by the automated BLM Collections and Billing System and is a paper representation of a portion of the official electronic record contained therein.



AMC 364261  
AMC 364620

Ame 105785  
Ame 339957  
Ame 339958  
Ame 386616

**MAINTANCE FEE PAYMENT**

Claimant Name: Sierra Resource Group, Inc.  
Address: 9550 S. Eastern Ave., Suite 253  
City: Las Vegas, State: Nevada Zip: 89123  
Telephone: 702-462-7285  
E-mail address : bbudman@sierragroupinc.com

Signature: \_\_\_\_\_

Check here if this a change of address

RECEIVED  
BLM AZ STATE OFFICE  
2012 AUG 13 A 10: 14  
PHOENIX, ARIZONA  
BLM  
Date  
Stamp

Line No.	AMC Number	Claim Name	Mohave County Recorder's Book/Page
1	105792	Copper Hill Mill No. 1	84/399-400
2	105793	Copper Hill Mill No. 2	84/401-402
3	105794	Copper Hill Mill No. 3	84/403-404
4	105795	Copper Hill Mill No. 4	84/405-406
5	105796	Copper Hill Mill No. 5	84/407-408
6	105797	Copper Hill Mill No. 6	84/409-410
7	105798	Copper Hill Mill No. 7	84/411-412
8	105799	Copper Hill Mill No. 8	84/413-414
9	105801	Copper Hill Mill No. 10	84/417-418
10	105802	Copper Hill Mill No. 11	
11	105803	Copper Hill Mill No. 12	
12	105804	Copper Hill Mill No. 13	84/425-426
13	105805	Copper Hill Mill No. 14	84/425-426
14	105806	Copper Hill Mill No. 15	84/427-428
15	105785	Copper Hill No. 2	WW/149-151(Amended 6A/55-56)
16	105786	Hermes	Y/463 (Amended 6A/63-64)
17	105787	Hermes No. 2	AA/191-193 (Amended 6A/63-64)
18	105788	Jimtown Copper No. 1	6A/57-58
19	105789	Valley Copper No. 1	6A/50
20	105790	Valley Copper No. 2	6I/25

List additional claims on Form MCF 114

Bureau of Land Management  
Arizona State Office  
[www.az.blm.gov](http://www.az.blm.gov)

No. of Claims: 51 x \$140 = \$7140.00

Check No. 1004 Init. CAH

Receipt No. 3629826

**For BLM Use Only**

8/23/2012

ENTERED INTO COMPUTER

**SUPPLEMENTAL ATTACHMENT**  
for Emerald Isle Claims (Sierra Resource Group, Inc.)

May be used with the following forms for listing  
Additional mining claims:  
Check One.

Maintenance Fee Payment

BLM  
Date  
Stamp

RECEIVED  
BLM AZ STATE OFFICE  
2012 AUG 13 A 10 11 AM  
PHOENIX, ARIZONA

Line No.	Claim Name	Mohave County Recorder's Book/Page	AMC Number
21	Valley Copper No. 3	6C/118-119	105791
22	Emerald No. 1	2706/457-458	339597
23	Emerald No. 2	2706/459-460	339598
24	FDR		386617
25	Emerald #1A	5282/269-270	364261
26	Emerald #2A	5282/271	364262
27	Emerald #3	5282/272	364263
28	Emerald #4	5282/273	364264
29	Emerald #5	5282/274	364265
30	Emerald #6	5282/275	364266
31	Emerald #7	5282/276	364267
32	Emerald #8	5282/277	364268
33	Emerald #9	5282/278	364269
34	Emerald #10	5282/279	364270
35	Emerald #11	5282/280	364271
36	Emerald #12	5282/281	364272
37	Emerald #13	5282/282	364273
38	Emerald #14	5282/283	364274
39	Emerald #15	5282/284	364275
40	Emerald #16	5282/285	364276
41	Emerald #17	5282/286	364277
42	Emerald #18	5282/287	364278
43	Emerald #19	5282/288	364279
44	Emerald #20	5282/289	364280
45	Emerald #21	5349/445-446	364620
46	Emerald #22	5349/447-448	364621
47	Emerald #30	5349/463-464	364622
48	Emerald #31	5349/465-466	364632 364623
49	Emerald #43	5349/489-490	364624
50	Emerald #44	5349/491-492	364625
51	Emerald #45	5349/493-494	364626

**United States Department of the Interior**  
**Bureau of Land Management**  
 LANDS/RECREATION & PLANNING  
 ONE N CENTRAL AVE  
 PHOENIX, AZ 85004 -2203  
 Phone: 602-417-9200

Receipt

No: 2629826

<b>Transaction #:</b> 2710308	
<b>Date of Transaction:</b> 08/14/2012	
<b>CUSTOMER:</b>	
SIERRA RESOURCE GROUP INC 9550 S EASTERN AVE STE 253 LAS VEGAS,NV 89123-8042 US	

LINE #	QTY	DESCRIPTION	REMARKS	UNIT PRICE	TOTAL
1	1.00	LOCATABLE MINERALS / MINING CLAIMS-NOT NEW-UNADJUD,ONE AUTH NO. ONLY / MINING CLAIM MONEY RECEIVED <b>CASES: AMC105792/\$7140.00</b>	MAINT FEE PYMNT (51) 2013	- n/a -	7140.00
<b>TOTAL:</b>					<b>\$7,140.00</b>

PAYMENT INFORMATION					
1	AMOUNT:	7140.00	POSTMARKED:	08/10/2012	
	TYPE:	CHECK	RECEIVED:	08/14/2012	
	CHECK NO:	1004			
	NAME:	SIERRA RESOURCE GROUP INC 9550 S EASTERN AVE STE 253 LAS VEGAS NV 89123-8042 US			

<b>REMARKS</b>

This receipt was generated by the automated BLM Collections and Billing System and is a paper representation of a portion of the official electronic record contained therein.

Form 3830-2  
(January 2000)

UNITED STATES  
DEPARTMENT OF THE INTERIOR  
BUREAU OF LAND MANAGEMENT

MAINTENANCE FEE WAIVER CERTIFICATION

SEE INSTRUCTIONS ON REVERSE

RMC 292067 (400)  
AMC 294581  
RMC 339958  
AMC 283912  
FORM APPROVED  
OMB NO. 1004-0114  
Expires: December 31, 2002

1. This small miner waiver is filed for the assessment year beginning at noon on September 1, 2011 and ending at noon on September 1, 2012
2. The undersigned and all related parties owned ten or fewer mining claims, mill, or tunnel sites located and maintained on Federal lands in the United States of America on September 1, 2011
3. The undersigned have performed the assessment work required by law for each mining claim listed prior to filing this waiver and understand that by filing this form; an affidavit of assessment work must be recorded by the December 30th following the filing of this waiver.
4. The undersigned understand that if the assessment work obligation has not yet come due under 30 U.S.C. 28 (for those claims in their first assessment year only); a notice of intent to hold reciting this condition must be recorded by the December 30th following the filing of this waiver.
5. The undersigned understand that mill and tunnel sites may also be listed upon this waiver and be waived from payment of the maintenance fee; and that a notice of intent to hold for these sites is required to be recorded by the December 30th immediately following the filing of this waiver.
6. The undersigned understand and acknowledge that pursuant to 43 U.S.C. 1212 and 18 U.S.C. 1001; the filing or recording of a false, fictitious, or fraudulent document with the Bureau of Land Management may result in a fine of up to \$250,000, a prison term not to exceed five years, or both.
7. The mining claims, mill or tunnel sites for which this waiver from payment of the maintenance fees is requested are:

CLAIM OR SITE NAME	BLM RECORDATION SERIAL NUMBER
1. # 12 BEEHIVE	✓ 292067 AMC -
2. # 16 BEEHIVE	294582 AMC -
3. # 23 BEEHIVE	294589 AMC -
4. # 24 BEEHIVE	294590 AMC -
5. # 7 BEEHIVE	339958 AMC
6. # 9 BEEHIVE	339959 AMC
7. # 10 BEEHIVE	283918 AMC -
8. # 13 BEEHIVE	292068 AMC -
9. # 14 BEEHIVE	292069 AMC -
10. # 20 BEEHIVE	294586 AMC -

The owner(s) (claimants) of the above mining claims and sites are:

JANE LITTLE  
(Owner's Name - Please Print)  
217 SKYLINE DRIVE  
(Street or P.O. Box)  
HOMER ALASKA 99603  
(City) (State) (Zip Code)

Jane D. Little  
(Owner's Signature)

RECEIVED  
BLM AZ STATE OFFICE  
2011 AUG 23 A 8:01  
PHOENIX, ARIZONA  
(Owner's Signature)



(Owner's Name - Please Print)  
(Street or P.O. Box)  
(City) (State) (Zip Code)  
(Owner's Name - Please Print)  
(Street or P.O. Box)  
(City) (State) (Zip Code)

(Continued on reverse)

8/31/2011 IS  
ENTERED INTO COMPUTER

When Recorded 11/11/2011  
JANE LITTLE  
217 SKYLINE DRIVE  
HOMER, ALASKA 99603

201 03581  
 Page 1 of 3  
 Requested By: JANE LITTLE  
 SHELLY D BAKER, RECORDER  
 OFFICIAL RECORDS OF LA PAZ COUNTY, AZ  
 08-15-2011 02:31 PM Recording Fee \$19.00

Check here is this is a change of address.  
 Telephone: (907) 235-0550  
 E-mail address: j.alaska@yahoo.com

**AFFIDAVIT OF PERFORMANCE OF ANNUAL WORK**

1. State of Arizona, County of LAPAZ ss:  
 2. I (Name) JANE B. LITTLE  
 3. Reside at (Address) 217 SKYLINE DRIVE  
#  
 City HOMER <sup>BOROUGH</sup> County KENAI PENINSULA

RECEIVED  
 BLM AZ STATE OFFICE  
 2011 AUG 23 A 8:01  
 PHOENIX, ARIZONA  
 BLM  
 Date  
 Stamp

State AK Zip 99603 being duly sworn, depose and say that I am a citizen of the United States, more than eighteen years of age, and that all of the facts set forth in this affidavit, subject to the provisions and penalties of 18 U.S.C. 1001 pertaining to the filing of false, fictitious, or fraudulent statements with the United States, are true and correct according to the best of my knowledge, information and belief.

4. Owner's name and address (If not shown in Items 1-3 above). \_\_\_\_\_

5. That I am personally acquainted with the mining claim(s). The work and improvements were made by and at the expense of the owner(s) of said claim(s). Said contiguous group of claims, listed on this document, are situated in the

PHOMOSA (optional) Mining District; LAPAZ County, Arizona.

Line No.	AMC NUMBER	CLAIM/SITE NAME	COUNTY RECORDER DATA (If available)	TWP	RNG	SEC
1	292067	BEEHIVE #12		3N	20W	14
2	294582	BEEHIVE #16		3N	20W	14
3	294589	BEEHIVE #23		3N	20W	14
4	294590	BEEHIVE #24		3N	20W	14
5	339958	BEEHIVE #7		3N	20W	15
6	339959	BEEHIVE #9		3N	20W	15

RECEIVED  
BLM AZ STATE OFFICE  
2011 AUG 23 A 8:01  
PHOENIX, ARIZONA  
BLM  
Date  
Stamp

7	283918	BEEHIVE #10		3N	20W	15
8	292068	BEEHIVE #13		3N	20W	15
9	292069	BEEHIVE #14		3N	20W	15
10	294586	BEEHIVE #20		3N	20W	15

6. That between the dates starting at 12 o'clock noon on September 1, 20 11 at least \$ 2500 dollars worth of work and improvements were done and performed upon said claim(s) or upon one or more of a contiguous group of claims for the benefit of all, wholly or partly outside of a contiguous group of claims for the benefit of all, not including the location work.

7. That the following persons were employed to perform the work and improvements described herein: FORREST BAKER

8. That the work and improvements performed were: EXTEND CUTS, IMPROVE ROADS, MAINTAIN TRAILS, FILL HOLES, CLEAN UP TRASH


9. Dated: Aug 5, 2011 Signature: Jane B. Little

SUBSCRIBED AND SWORN TO before me, a Notary Public, this 5<sup>th</sup> day of August 2011

By: [Signature] Jane B. Little

Notary Public [Signature]

My Commission Expires 12/02/2013




Bureau of Land Management  
Arizona State Office  
[www.az.blm.gov](http://www.az.blm.gov)

No. of Claims: 10 x \$10 = \$100  
Check No.: 3179 Init. [Signature]  
Receipt No.: 2412413  
For BLM Use Only

Forest Baker  
P.O. Box 962  
Quartzsite Az  
85346

PHOENIX AZ 850

17 AUG 11 PM '61



United States Dept. of the Interior  
Bureau of Land Management  
One North Central Ave.  
Box 355  
Phoenix Az.

85004

8500482223



United States Department of the Interior

Bureau of Land Management

LANDS/RECREATION & PLANNING

ONE N CENTRAL AVE

PHOENIX, AZ 85004 -2203

Phone: 602-417-9200

Receipt

No:

2412413

<b>Transaction #:</b> 2487761	
<b>Date of Transaction:</b> 08/23/2011	
<b>CUSTOMER:</b>	
	JANE LITTLE 217 SKYLINE DR HOMER, AK 99603-9270 US

LINE #	QTY	DESCRIPTION	REMARKS	UNIT PRICE	TOTAL
1	1.00	LOCATABLE MINERALS / MINING CLAIMS-NOT NEW-UNADJUD, ONE AUTH NO. ONLY / MINING CLAIM MONEY RECEIVED <b>CASES: AMC292067/\$100.00</b>	POL 2011/10 WAV	- n/a -	100.00
<b>TOTAL:</b>					<b>\$100.00</b>

PAYMENT INFORMATION					
1	AMOUNT:	100.00	POSTMARKED:	08/17/2011	
	TYPE:	CHECK	RECEIVED:	08/23/2011	
	CHECK NO:	3179			
	NAME:	BAKER, FORREST M BOX 962 QUARTZSITE AZ 85346 US			

REMARKS

This receipt was generated by the automated BLM Collections and Billing System and is a paper representation of a portion of the official electronic record contained therein.



UNITED STATES DEPARTMENT OF THE INTERIOR  
BUREAU OF LAND MANAGEMENT

AMC 283912  
AMC 292067  
AMC 294581  
AMC 339958

319

FORM APPROVED  
OMB NO. 1004-0114  
Expires: February 28, 2010

**MAINTENANCE FEE WAIVER CERTIFICATION**

SEE INSTRUCTIONS ON REVERSE

1. This small miner waiver is filed for the assessment year beginning at noon on September 1, 2010 and ending at noon on September 1, 2011.
2. The undersigned and all related parties owned ten or fewer mining claims, mill, or tunnel sites located and maintained on Federal lands in the United States of America on September 1, 2010.
3. The undersigned have performed the assessment work required by law for each mining claim listed prior to filing this waiver and understand that by filing this form; an affidavit of assessment work must be recorded by the December 30th following the filing of this waiver.
4. The undersigned understand that if the assessment work obligation has not yet come due under 30 U.S.C. 28 (for those claims in their first assessment year only); a notice of intent to hold reciting this condition must be recorded by the December 30th following the filing of this waiver.
5. The undersigned understand that mill and tunnel sites may also be listed upon this waiver and be waived from payment of the maintenance fee; and that a notice of intent to hold for these sites is required to be recorded by the December 30th immediately following the filing of this waiver.
6. The undersigned understand and acknowledge that pursuant to 43 U.S.C. 1212 and 18 U.S.C. 1001; the filing or recording of a false, fictitious, or fraudulent document with the Bureau of Land Management may result in a fine of up to \$250,000, a prison term not to exceed five years, or both.
7. The mining claims, mill or tunnel sites for which this waiver from payment of the maintenance fees is requested are:

CLAIM OR SITE NAME	BLM RECORDATION SERIAL NUMBER
1. #12 BEEHIVE ✓	292067
2. #16 BEEHIVE	294582
3. #23 BEEHIVE	294589
4. #24 BEEHIVE	294590
5. #7 BEEHIVE	339958
6. #9 BEEHIVE	339959
7. #10 BEEHIVE	283918 -
8. #13 BEEHIVE	292068
9. #14 BEEHIVE	292069
10. #20 BEEHIVE	294586

The owner(s) (claimants) of the above mining claims and sites are:

JANE LITTLE ✓  
(Owner's Name - Please Print)  
217 SKYLINE DRIVE  
(Street or P.O. Box)  
HOMER ALASKA 99603  
(City) (State) (Zip Code)

Jane Little  
(Owner's Signature)

N/A  
(Owner's Name - Please Print)  
  
(Street or P.O. Box)  
  
(City) (State) (Zip Code)

N/A  
(Owner's Signature)

N/A  
(Owner's Name - Please Print)  
  
(Street or P.O. Box)  
  
(City) (State) (Zip Code)

N/A  
(Owner's Signature)

RECEIVED  
BLM AZ STATE OFFICE  
2010 AUG 19 A 8:19  
PHOENIX ARIZONA

(Continued on page 2)

9/13/2010 TS  
ENTERED INTO COMPUTER

(Owner's Name - Please Print) <i>N/A</i>	(Owner's Signature) <i>N/A</i>		
(Street or P.O. Box)	(City)	(State)	(Zip Code)
(Owner's Name - Please Print) <i>N/A</i>	(Owner's Signature) <i>N/A</i>		
(Street or P.O. Box)	(City)	(State)	(Zip Code)
(Owner's Name - Please Print) <i>N/A</i>	(Owner's Signature) <i>N/A</i>		
(Street or P.O. Box)	(City)	(State)	(Zip Code)
(Owner's Name - Please Print) <i>N/A</i>	(Owner's Signature) <i>N/A</i>		
(Street or P.O. Box)	(City)	(State)	(Zip Code)

**INSTRUCTIONS**

- This certification is made under the provisions of § 1744 of Title 43 and § 28-28k of Title 30 of the United States Code; and the regulations thereunder (43 CFR Part 3830).
- The claimant(s) must fill in the dates in paragraph 1 for the beginning and ending of the assessment year for which this waiver is sought.
- The claimant(s) must fill in the date in paragraph 2 for the beginning of the assessment year for which this waiver is sought.
- All claim and site names and Bureau of Land Management (BLM) serial numbers must be listed for the mining claims, mill sites, and tunnel sites for which the waiver is sought.
- All owners of the mining claims, mill sites, and tunnel sites and their addresses must be given.
- This waiver form must be signed by all the claimants or their designated agent, in original form. If an agent is designated, a notarized designation of agent, signed by all of the claimants with proper address given, must be submitted with this waiver.
- This form must be filed no later than September 1st for the upcoming assessment year in the BLM State Office where the mining claims or sites are recorded, or the waiver cannot be granted by the BLM. (Example: to obtain a waiver for the assessment year 2000, which begins at noon on September 1, 1999, you must qualify for and file for a waiver no later than September 1, 1999, in the proper BLM State Office).
- For all mining claims which require assessment work, you must record an affidavit of labor on or before the December 30th immediately following the filing of this waiver. For all other mining claims or sites waived, you must record a notice of intent to hold on or before the December 30th immediately following the filing of this waiver.
- Mill and tunnel sites may also be listed upon this waiver and be waived from payment of the maintenance fee. A notice of intent to hold for these sites is required to be filed by the December 30th following the filing of this waiver.

**NOTICE/BURDEN HOURS STATEMENT**

The Privacy Act of 1974, as amended, and the regulation in 43 CFR 2.48(d) provide that you be furnished the following information in connection with the information required by this certification of waiver from rental fees.

**AUTHORITY:** 30 U.S.C. 28-28k; 43 U.S.C. 1201, 1457, 1740, and 1744; and 43 CFR 3830.

**PRINCIPLE PURPOSE:** This information is to be used to verify that the owner(s) (claimants) of a mining claim has complied with 30 U.S.C. 28f and is entitled to perform assessment work in lieu of paying the maintenance fee for the mining claims listed on this form.

**ROUTINE USE:** (1) Adjudication of the claimant(s) certification of waiver from paying the maintenance fee otherwise required by 30 U.S.C. 28f. (2) Disclosure may be made to appropriate Federal agencies when location is made within the agency's geographic area of responsibility. (3) Information from the record and/or the record will be transferred to the appropriate Federal, State, or local agency, or a member of the public in response to a specific request for pertinent information. (4) Information may also be provided to the Department of Justice or in a proceeding before a court or adjudicative body; or to Federal, State, local or foreign agencies when needed for enforcement of civil or criminal codes or applicable regulations concerning title rights upon the public land.

**EFFECT OF NOT PROVIDING INFORMATION:** Disclosure of this information is required by 30 U.S.C. 28f and 43 CFR Part 3830 for those qualified claimants wishing to take the small miner waiver allowed. Failure to supply the information required in this form to support the claimants certification of waiver from payment of the otherwise required maintenance fees will result in the waiver being disallowed and the mining claims subject to forfeiture by BLM under 30 U.S.C. 28i.

The Paperwork Reduction Act of 1995 requires us to inform you that This information is being collected to allow the BLM to determine if you qualify for a waiver from the payment of \$100 per mining claim or site maintenance fee established in 30 U.S.C. 28f and the implementing regulations at 43 CFR 3830. A response to this request is required in accordance with the statute to obtain your benefit.

BLM would like you to know that you do not have to respond to this, or any other, Federal agency-sponsored information collection unless it displays a currently valid OMB control number.

Public reporting burden for this form is estimated to average 20 minutes (.33 hours) per response, including time to review instructions, gathering and maintaining data, and completing and reviewing the form. Direct comments regarding this burden estimate, or any other aspect of this form, to the U.S. Department of the Interior, Bureau of Land Management, (1004-0114) Bureau Information Collection Clearance Officer (WO-630), Mail Stop 401 LS, 1849 C St., N.W., Washington, D.C. 20240.

FOR OFFICIAL USE ONLY

PHOENIX, ARIZONA

2000 AUG 19 A 8 19

RECEIVED  
BLM AZ STATE OFFICE

(Form 3830-2, page 2)

When Recorded Return Document to:

Jane Little  
217 Skyline Drive  
Homer, AK 99603

Check here if this is a change of address.

Telephone: (907)235-0550

E-mail address: j.alaska@yahoo.com

**AFFIDAVIT OF PERFORMANCE OF ANNUAL WORK**

1. State of Arizona, County of LAPAZ ss:

2. I (Name) JANE LITTLE

3. Reside at (Address) 217 SKYLINE DRIVE

City HOMER <sup>Borough</sup> County KENAI PENINSULA

State AK Zip 99603 being duly sworn, depose and say that I am a citizen of the United States, more than eighteen years of age, and that all of the facts set forth in this affidavit, subject to the provisions and penalties of 18 U.S.C. 1001 pertaining to the filing of false, fictitious, or fraudulent statements with the United States, are true and correct according to the best of my knowledge, information and belief.

4. Owner's name and address (if not shown in Items 1-3 above). ABOVE

5. That I am personally acquainted with the mining claim(s). The work and improvements were made by and at the expense of the owner(s) of said claim(s). Said contiguous group of claims, listed on this document, are situated in the

PLUMOSA (optional) Mining District; LAPAZ County, Arizona.

Line No.	AMC NUMBER	CLAIM/SITE NAME	COUNTY RECORDER DATA (if available)	TWP	RNG	SEC
1	292067	BEEHIVE #12		3N	20W	14
2	294582	BEEHIVE #16		3N	20W	14
3	294589	BEEHIVE #23		3N	20W	14
4	294590	BEEHIVE #24		3N	20W	14
5	339958	BEEHIVE #7		3N	20W	15
6	339959	BEEHIVE #9		3N	20W	15

Form: MCF108  
Revised Jan. 2006  
Page 1 of 2

9/13/2010 *AS*

ENTERED INTO COMPUTER

RECEIVED  
LA PAZ STATE OFFICE  
2010 AUG 19 A 8:19  
PHOENIX, ARIZONA  
BLM  
Date  
Stamp

**AFFIDAVIT OF PERFORMANCE OF ANNUAL WORK – page 2**

RECEIVED  
 PLM AZ STATE OFFICE  
 2010 AUG 19 A 8:19  
 PHOENIX, ARIZONA  
 BLM  
 Date  
 Stamp

7	283918	BEEHIVE # 10		3 N	20W	15
8	292068	BEEHIVE # 13		3 N	20W	15
9	292069	BEEHIVE # 14		3 N	20W	15
10	294586	BEEHIVE # 20		3 N	20W	15

6. That between the dates starting at 12 o'clock noon on September 1, 2009 and ending at 12 o'clock noon on September 1, 2010 at least \$2,500.00 dollars worth of work and improvements were done and performed upon said claim(s) or upon one or more of a contiguous group of claims for the benefit of all, wholly or partly outside of a contiguous group of claims for the benefit of all, not including the location work.

7. That the following persons were employed to perform the work and improvements described herein: FORREST BAKER

8. That the work and improvements performed were: EXTEND CUTS, IMPROVE ROADS, MAINTAIN TRAILS, FILL HOLES

9. Dated: 6/30/2010 Signature: Jane Little


SUBSCRIBED AND SWORN TO before me, a Notary Public, this 30 day of June 2010

By: Romaine U. Burgher


Notary Public Anchorage, Alaska

My Commission Expires May 31, 2013

Bureau of Land Management  
 Arizona State Office  
[www.az.blm.gov](http://www.az.blm.gov)



No. of Claims: 10 x \$10 = 100.00  
 Check No.: \_\_\_\_\_ Init. SPB  
 Receipt No. 2945201  
 For BLM Use Only



Form: MCF108  
 Revised Jan. 2006  
 Page 2 of 2

# Customer Name Update Screen

**System ID:MC**

Name: LITTLE JANE

**Proprietor #:** 43335

Category: P - PRIVATE

Address: 217 SKYLINE DR

City: HOMER

State: AK

Zip: 996039270

**Lookup**

Renumber To:

*Address Updated*  
**ENTERED INTO COMPUTER**

SEP 13 2010 *pa*

**Save**

Save/Override DataFlux

**Delete**

**Renumber**

Customer details successfully saved for Customer Id 43335

List of Proprietors
LITTLE JANE[43335], 10001 SLALOM CIR, , ANCHORAGE, AK, 99507, P, <i>↑ Previous Address</i>

Select

Cancel

**United States Department of the Interior**  
**Bureau of Land Management**  
 LANDS/RECREATION & PLANNING  
 ONE N CENTRAL AVE  
 PHOENIX, AZ 85004 -2203  
 Phone:

Receipt

No: 2195201

<b>Transaction #:</b> 2265033	
<b>Date of Transaction:</b> 08/19/2010	
<b>CUSTOMER:</b>	JANE LITTLE 217 SKYLINE DR HOMER, AK 99603-9270 US

LINE #	QTY	DESCRIPTION	REMARKS	UNIT PRICE	TOTAL
1	1.00	LOCATABLE MINERALS / MINING CLAIMS-NOT NEW-UNADJUD, ONE AUTH NO. ONLY / MINING CLAIM MONEY RECEIVED CASES: AMC292067/\$100.00	POL/WAIVER-10	- n/a -	100.00
<b>TOTAL:</b>					<b>\$100.00</b>

PAYMENT INFORMATION					
1	AMOUNT:	100.00	POSTMARKED:	08/17/2010	
	TYPE:	CHECK	RECEIVED:	08/19/2010	
	CHECK NO:	3068			
	NAME:	BAKER, FORREST PO BOX 962 SAN LUIS AZ 85349 US			

REMARKS

This receipt was generated by the automated BLM Collections and Billing System and is a paper representation of a portion of the official electronic record contained therein.

AMC 294581  
 AMC 283912  
 AMC 339958  
 AMC 283396  
 AMC 292067

A3850-1(NOV.2001)

Return Document to:  
JANE LITTLE  
10001 SLALOM DR  
ANCHORAGE ALASKA 99507  
 Telephone: 907-235-0550

No. of Claims: <u>10</u>	x \$5 = <u>100.00</u>
Receipt No.: <u>2001318</u>	Check No.: <u>CASH</u>
Init: <u>JC</u>	

FOR BLM USE ONLY

AMC 294581  
 AMC 339958

- AFFIDAVIT OF PERFORMANCE OF ANNUAL WORK.** Also fill in items 1 through 9 and the reverse side of this document.
- NOTICE OF INTENTION TO HOLD.** I intend to hold the claim(s)/site(s) listed on the reverse side of this document for the calendar year 20  . Also fill in Items 1 through 4 and Item 9.

Notices of Intention to Hold are for mill sites and tunnel sites or for mining claims when assessment work has not been done, regardless of whether the annual assessment has been suspended, deferred, or not yet accrued. The filing of a Notice of Intention to Hold shall not relieve the owner of complying with federal and state laws pertaining to the performance of annual assessment work. Notices of Intention to Hold for mill sites or tunnel sites need not be county recorded. For mining claims the form filed with the Bureau of Land Management (BLM) must be identical to the one that was or will be filed with the county.

Evidence of Annual Assessment Work or a Notice of Intention to Hold must be filed each calendar year following the calendar year in which the claim/site was located. **All claims listed on a single affidavit must be contiguous.**

1. State of Arizona, County of LA PAZ ss:  
 2. I, (Name) JAMES E. BOATWRIGHT  
 3. Reside at (Address) PO BOX 2536  
 City QUARTZSITE, County LA PAZ, State AZ, Zip 85346

being duly sworn, deposes and says that he/she is a citizen of the United States, more than eighteen years of age, that all of the facts set forth in this affidavit/notice, subject to the provisions and penalties of 18 U.S.C. 1001 pertaining to the filing of false, fictitious, or fraudulent statements with the United States, are true and correct according to the best of my knowledge, information and belief.

4. Owner's name and address (If not shown in Items 1-3 above). Check here if this is a change of address.   
JANE LITTLE 10001 SLALOM ANCHORAGE, ALASKA -  
99507

5. That I am personally acquainted with the mining claim(s). The work and improvements were made by and at the expense of the owner(s) of said claim(s). Said contiguous group of claims, listed on the reverse side of this document, are situated in the LA CITONIA Mining District, LA PAZ County, Arizona.

6. That between the dates starting at 12 o'clock noon on September 1, 2008 and ending at 12 o'clock noon on September 1, 2009 at least \$ 2000.00 Dollars worth of work and improvements were done and performed upon said claim(s) or upon one or more of a contiguous group of claims for the benefit of all, or wholly or partly outside of a contiguous group of claims for the benefit of all, not including the location work.


7. That the following persons were employed to perform the work and improvements described herein:  
James E. Boatwright





8. That the work and improvements performed were: Extended Existing cuts, Improv  
Roads, trails

9. Dated: Aug. 29, 2009 Signature: Jane Little  
SUBSCRIBED AND SWORN TO before me, a Notary Public, this 29 day of Aug  
by [Signature]  
Notary Public Alaska  
MY COMMISSION EXPIRES 5-08-2013



If the claims/sites have consecutive BLM numbers and are in the same Township, Range and Section, they may be listed as follows:


Sample 1 - 10	A MC 19640 - 49	Dkt/Pg 1025/1-10 Recording #9106173-82	4N 20W 36
Claim/Site Name	Serial Number	Dkt/Pg or Record # of Orig Location Notice Lead #	TWN SHP RNG SEC(S)
✓ Beehive # 24	294590 ✓	294581	3N 20W S14
✓ Beehive # 10	283918 ✓	283912	3N 20W S15
✓ Beehive # 13	292068 ✓	292067	3N 20W S15
✓ Beehive # 14	292069 ✓	292067	3N 20W S15
✓ Beehive # 20	294586 ✓	294581	3N 20W S15
✓ Beehive # 7	339958 ✓	339958	3N 20W S15
✓ Beehive # 9	339959 ✓	339958	3N 20W S15
✓ Beehive # 12	292067 ✓	292067	3N 20W S14
✓ Beehive # 16	294582 ✓	294581	3N 20W S14
✓ Beehive # 23	294589 ✓	294581	3N 20W S14

BLM requires a \$5 nonrefundable service charge for each mining claim, mill site or tunnel site payable on or before December 30<sup>th</sup> (not the 31<sup>st</sup>). Mail to:

VERIFIED DEC 02 2009  
DEC 02 2009 PB (3 Lead Nos. Were left off)

Bureau of Land Management  
222 North Central Avenue  
Phoenix, Arizona 85004-2203  
602-417-9200  
www.az.blm.gov

This form is for the purpose of complying with the laws of the United States Department of the Interior, Bureau of Land Management and the State of Arizona pertaining to assessment work and/or notice of intention to hold. 30 U.S.C. 28, 43 CFR 3833.2, ARS 27-208. Subject to Paperwork Reduction Act and Privacy Act statements available at the BLM AZ State Office. This form is not copyrighted. It may be reproduced without permission.



**United States Department of the Interior**  
**Bureau of Land Management**  
 BUSINESS & SUPPORT SVCS DIV  
 ONE N CENTRAL AVE SUITE 800  
 PHOENIX, AZ 85004 -4427  
 Phone: (602) 417-9200

Receipt

No: 2001318

<b>Transaction #:</b> 2065915	
<b>Date of Transaction:</b> 09/14/2009	
<b>CUSTOMER:</b>	JAMES BOATWRIGHT PO BOX 2054 QUARTZSITE, AZ 85346-2054 US
<b>VERIFIED</b> DEC 02 2009 <sup>PS</sup>	

LINE #	QTY	DESCRIPTION	REMARKS	UNIT PRICE	TOTAL
1	1.00	LOCATABLE MINERALS / MINING CLAIMS-NOT NEW-UNADJUD, ONE AUTH NO. ONLY / MINING CLAIM MONEY RECEIVED CASES: AMC294590/\$100.00	POL (10)	- n/a -	100.00
<b>TOTAL:</b>					<b>\$100.00</b>

PAYMENT INFORMATION					
1	<b>AMOUNT:</b>	100.00	<b>POSTMARKED:</b>	N/A	
	<b>TYPE:</b>	CASH	<b>RECEIVED:</b>	09/14/2009	
	<b>NAME:</b>	BOATWRIGHT, JAMES PO BOX 2054 QUARTZSITE AZ 85346-2054 US			

REMARKS

This receipt was generated by the automated BLM Collections and Billing System and is a paper representation of a portion of the official electronic record contained therein.

AMC 283396  
AMC 292067

A3850-1(NOV.2001)

Return Document to:

JANE LITTLE  
10001 SLALOM DR  
ANCHORAGE ALASKA 99507  
Telephone: 907-235-0550

No. of Claims: <u>10</u>	x \$5 = <u>100.00</u>
Receipt No.: <u>2001318</u>	Check No.: <u>CASH</u>
Init: <u>JC</u>	
FOR BLM USE ONLY	

AMC 294581  
AMC 339958

- AFFIDAVIT OF PERFORMANCE OF ANNUAL WORK.** Also fill in items 1 through 9 and the reverse side of this document.
- NOTICE OF INTENTION TO HOLD.** I intend to hold the claims(s)/site(s) listed on the reverse side of this document for the calendar year 20  . Also fill in Items 1 through 4 and Item 9.

Notices of Intention to Hold are for mill sites and tunnel sites or for mining claims when assessment work has not been done, regardless of whether the annual assessment has been suspended, deferred, or not yet accrued. The filing of a Notice of Intention to Hold shall not relieve the owner of complying with federal and state laws pertaining to the performance of annual assessment work. Notices of Intention to Hold for mill sites or tunnel sites need not be county recorded. For mining claims the form filed with the Bureau of Land Management (BLM) must be identical to the one that was or will be filed with the county.

Evidence of Annual Assessment Work or a Notice of Intention to Hold must be filed each calendar year following the calendar year in which the claim/site was located. **All claims listed on a single affidavit must be contiguous.**

- State of Arizona, County of LA PAZ ss:
- I, (Name) JAMES E. BOATWRIGHT
- Reside at (Address) PO BOX 2536  
City QUAY SITE, County LA PAZ, State AZ, Zip 85346

being duly sworn, deposes and says that he/she is a citizen of the United States, more than eighteen years of age, that all of the facts set forth in this affidavit/notice, subject to the provisions and penalties of 18 U.S.C. 1001 pertaining to the filing of false, fictitious, or fraudulent statements with the United States, are true and correct according to the best of my knowledge, information and belief.

- Owner's name and address (If not shown in Items 1-3 above). Check here if this is a change of address.   
JANE LITTLE 10001 SLALOM ANCHORAGE, ALASKA - 99507

- That I am personally acquainted with the mining claim(s). The work and improvements were made by and at the expense of the owner(s) of said claim(s). Said contiguous group of claims, listed on the reverse side of this document, are situated in the LA CITONIA Mining District, LA PAZ County, Arizona.

- That between the dates starting at 12 o'clock noon on September 1, 2006 and ending at 12 o'clock noon on September 1, 2007 at least \$ 2000.00 Dollars worth of work and improvements were done and performed upon said claim(s) or upon one or more of a contiguous group of claims for the benefit of all, or wholly or partly outside of a contiguous group of claims for the benefit of all, not including the location work.

- That the following persons were employed to perform the work and improvements described herein:  
James E. Boatwright





**United States Department of the Interior**  
**Bureau of Land Management**  
 BUSINESS & SUPPORT SVCS DIV  
 ONE N CENTRAL AVE SUITE 800  
 PHOENIX, AZ 85004 -4427  
 Phone: (602) 417-9200

Receipt

No: 2001318

<b>Transaction #:</b> 2065915	
<b>Date of Transaction:</b> 09/14/2009	
<b>CUSTOMER:</b>	JAMES BOATWRIGHT PO BOX 2054 QUARTZSITE, AZ 85346-2054 US

LINE #	QTY	DESCRIPTION	REMARKS	UNIT PRICE	TOTAL
1	1.00	LOCATABLE MINERALS / MINING CLAIMS-NOT NEW-UNADJUD, ONE AUTH NO. ONLY / MINING CLAIM MONEY RECEIVED CASES: AMC294590/\$100.00	POL (10)	- n/a -	100.00
<b>TOTAL:</b>					<b>\$100.00</b>

PAYMENT INFORMATION					
1	AMOUNT:	100.00	POSTMARKED:	N/A	
	TYPE:	CASH	RECEIVED:	09/14/2009	
	NAME:	BOATWRIGHT, JAMES PO BOX 2054 QUARTZSITE AZ 85346-2054 US			

REMARKS

This receipt was generated by the automated BLM Collections and Billing System and is a paper representation of a portion of the official electronic record contained therein.

224  
AMC283912  
294581  
29206  
939958  
FORM APPROVED  
OMB NO. 1004-0114  
Expires: February 28, 2010

**MAINTENANCE FEE WAIVER CERTIFICATION**

*Ad*

SEE INSTRUCTIONS ON REVERSE

1. This small miner waiver is filed for the assessment year beginning at noon on September 1, ~~2008~~ and ending at noon on September 1, ~~2009~~
2. The undersigned and all related parties owned ten or fewer mining claims, mill, or tunnel sites located and maintained on Federal lands in the United States of America on September 1, ~~2008~~
3. The undersigned have performed the assessment work **required by law** for each mining claim listed **prior to filing this waiver** and understand that by filing this form; an affidavit of assessment work **must** be recorded by the December 30th following the filing of this waiver.
4. The undersigned understand that if the assessment work obligation has not yet come due under 30 U.S.C. 28 (for those claims in their first assessment year only); a notice of intent to hold reciting this condition **must** be recorded by the December 30th following the filing of this waiver.
5. The undersigned understand that mill and tunnel sites may also be listed upon this waiver and be waived from payment of the maintenance fee; and that a notice of intent to hold for these sites is required to be recorded by the December 30th immediately following the filing of this waiver.
6. The undersigned understand and acknowledge that pursuant to 43 U.S.C. 1212 and 18 U.S.C. 1001; the filing or recording of a false, fictitious, or fraudulent document with the Bureau of Land Management may result in a fine of up to \$250,000, a prison term not to exceed five years, or both.
7. The mining claims, mill or tunnel sites for which this waiver from payment of the maintenance fees is requested are:

CLAIM OR SITE NAME	BLM RECORDATION SERIAL NUMBER
1. Beehive # 10	283918
2. Beehive # 13	292068
3. Beehive # 14	292069
4. Beehive # 20	294586
5. Beehive # 7	339958 L
6. Beehive # 9	339959
7. Beehive # 12	292067 L
8. Beehive # 16	294582
9. Beehive # 23	294589
10. Beehive # 24	294590

The owner(s) (claimants) of the above mining claims and sites are:


JANE B. LITTLE  
 (Owner's Name - Please Print)  
 217 SKYLINE DRIVE  
 (Street or P.O. Box)  
 HOMER ALASKA 99603  
 (City) (State) (Zip Code)

(Owner's Signature)  
*Jane B. Little*

(Owner's Name - Please Print)  
 (Street or P.O. Box)  
 (City) (State) (Zip Code)

(Owner's Signature)  
 RECEIVED  
 BLM ARIZONA STATE OFFICE  
 2009 AUG 31 A 10:14  
 PHOENIX, ARIZONA

(Owner's Name - Please Print)  
 (Street or P.O. Box)  
 (City) (State) (Zip Code)



(Owner's Name - Please Print)	(Owner's Signature)
(Street or P.O. Box)	(City) (State) (Zip Code)
(Owner's Name - Please Print)	(Owner's Signature)
(Street or P.O. Box)	(City) (State) (Zip Code)
(Owner's Name - Please Print)	(Owner's Signature)
(Street or P.O. Box)	(City) (State) (Zip Code)
(Owner's Name - Please Print)	(Owner's Signature)
(Street or P.O. Box)	(City) (State) (Zip Code)

RECEIVED  
 BLM ARIZONA STATE OFFICE  
 2009 AUG 31 A 10:14  
 TUCUMCARI, ARIZONA

**INSTRUCTIONS**

- This certification is made under the provisions of § 1744 of Title 43 and § 28-28k of Title 30 of the United States Code; and the regulations thereunder (43 CFR Part 3830).
- The claimant(s) **must** fill in the dates in paragraph 1 for the beginning and ending of the assessment year for which this waiver is sought.
- The claimant(s) **must** fill in the date in paragraph 2 for the beginning of the assessment year for which this waiver is sought.
- All claim and site names and Bureau of Land Management (BLM) serial numbers **must** be listed for the mining claims, mill sites, and tunnel sites for which the waiver is sought.
- All owners of the mining claims, mill sites, and tunnel sites and their addresses **must** be given.
- This waiver form **must** be signed by all the claimants or their designated agent, in original form. If an agent is designated, a notarized designation of agent, signed by all of the claimants with proper address given, **must** be submitted with this waiver.
- This form **must** be filed no later than September 1st for the upcoming assessment year in the BLM State Office where the mining claims or sites are recorded, or the waiver cannot be granted by the BLM. (Example: to obtain a waiver for the assessment year 2000, which begins at noon on September 1, 1999, you **must** qualify for and file for a waiver no later than September 1, 1999, in the proper BLM State Office).
- For all mining claims which require assessment work, you **must** record an affidavit of labor on or before the December 30th immediately following the filing of this waiver. For all other mining claims or sites waived, you must record a notice of intent to hold on or before the December 30th immediately following the filing of this waiver.
- Mill and tunnel sites may also be listed upon this waiver and be waived from payment of the maintenance fee. A notice of intent to hold for these sites is required to be filed by the December 30th following the filing of this waiver.

**NOTICE/BURDEN HOURS STATEMENT**

The Privacy Act of 1974, *as amended*, and the regulation in 43 CFR 2.48(d) provide that you be furnished the following information in connection with the information required by this certification of waiver from rental fees.

**AUTHORITY:** 30 U.S.C. 28-28k; 43 U.S.C. 1201, 1457, 1740, and 1744; and 43 CFR 3830.

**PRINCIPLE PURPOSE:** This information is to be used to verify that the owner(s) (claimants) of a mining claim has complied with 30 U.S.C. 28f and is entitled to perform assessment work in lieu of paying the maintenance fee for the mining claims listed on this form.

**ROUTINE USE:** (1) Adjudication of the claimant(s) certification of waiver from paying the maintenance fee otherwise required by 30 U.S.C. 28f. (2) Disclosure may be made to appropriate Federal agencies when location is made within the agency's geographic area of responsibility. (3) Information from the record and/or the record will be transferred to the appropriate Federal, State, or local agency, or a member of the public in response to a specific request for pertinent information. (4) Information may also be provided to the Department of Justice or in a proceeding before a court or adjudicative body; or to Federal, State, local or foreign agencies when needed for enforcement of civil or criminal codes or applicable regulations concerning title rights upon the public land.

**EFFECT OF NOT PROVIDING INFORMATION:** Disclosure of this information is required by 30 U.S.C. 28f and 43 CFR Part 3830 for those qualified claimants wishing to take the small miner waiver allowed. Failure to supply the information required in this form to support the claimants certification of waiver from payment of the otherwise required maintenance fees will result in the waiver being disallowed and the mining claims subject to forfeiture by BLM under 30 U.S.C. 28i.

The Paperwork Reduction Act of 1995 requires us to inform you that:

This information is being collected to allow the BLM to determine if you qualify for a waiver from the payment of \$100 per mining claim or site maintenance fee established in 30 U.S.C. 28f and the implementing regulations at 43 CFR 3830. A response to this request is required in accordance with the statute to obtain your benefit.

BLM would like you to know that you do not have to respond to this, or any other, Federal agency-sponsored information collection unless it displays a currently valid OMB control number.

Public reporting burden for this form is estimated to average 20 minutes (.33 hours) per response, including time to review instructions, gathering and maintaining data, and completing and reviewing the form. Direct comments regarding this burden estimate, or any other aspect of this form, to the U.S. Department of the Interior, Bureau of Land Management, (1004-0114) Bureau Information Collection Clearance Officer (WO-630), Mail Stop 401 LS, 1849 C St., N.W., Washington, D.C. 20240.

**FOR OFFICIAL USE ONLY**

UNITED STATES  
DEPARTMENT OF THE INTERIOR  
BUREAU OF LAND MANAGEMENT

AMC 285112  
AMC 292067  
AMC 294581  
FORM APPROVED  
OMB NO. 1004-0114  
Expires: February 28, 2010  
AMC 339958  
604

**MAINTENANCE FEE WAIVER CERTIFICATION**

SEE INSTRUCTIONS ON PAGE 2

- This small miner waiver is filed for the assessment year beginning at noon on September 1, 2008 and ending at noon on September 1, 2009.
- The undersigned and all related parties owned ten or fewer mining claims, mill, or tunnel sites located and maintained on Federal lands in the United States of America on September 1, 2008.
- The undersigned have performed the assessment work required by law for each mining claim listed prior to filing this waiver and understand that by filing this form; an affidavit of assessment work must be recorded by the December 30th following the filing of this waiver.
- The undersigned understand that if the assessment work obligation has not yet come due under 30 U.S.C. 28 (for those claims in their first assessment year only); a notice of intent to hold reciting this condition must be recorded by the December 30th following the filing of this waiver.
- The undersigned understand that mill and tunnel sites may also be listed upon this waiver and be waived from payment of the maintenance fee; and that a notice of intent to hold for these sites is required to be recorded by the December 30th immediately following the filing of this waiver.
- The undersigned understand and acknowledge that pursuant to 43 U.S.C. 1212 and 18 U.S.C. 1001; the filing or recording of a false, fictitious, or fraudulent document with the Bureau of Land Management may result in a fine of up to \$250,000, a prison term not to exceed five years, or both.
- The mining claims, mill or tunnel sites for which this waiver from payment of the maintenance fees is requested are:

CLAIM OR SITE NAME	BLM RECORDATION SERIAL NUMBER
1. <u>Beehive # 10</u>	<u>285918</u>
2. <u>Beehive # 13</u>	<u>292068</u>
3. <u>Beehive # 14</u>	<u>292069</u>
4. <u>Beehive # 20</u>	<u>294386</u>
5. <u>Beehive # 7</u>	<u>339958</u>
6. <u>Beehive # 9</u>	<u>339959</u>
7. <u>Beehive # 12</u>	<u>292067</u> <u>292067</u>
8. <u>Beehive # 16</u>	<u>294582</u>
9. <u>Beehive # 23</u>	<u>294589</u>
10. <u>Beehive # 24</u>	<u>294590</u>

The owner(s) (claimants) of the above mining claims and sites are:

JANE B. LITTLE  
(Owner's Name - Please Print)

10001 SLALOM CIRCLE  
(Street or P.O. Box)

ANCHORAGE, ALASKA 99507  
(City) (State) (Zip Code)

Jane B. Little  
(Owner's Signature)

(Owner's Name - Please Print)

(Owner's Signature)

(Street or P.O. Box)

(City) (State) (Zip Code)

(Owner's Name - Please Print)

(Owner's Signature)

(Street or P.O. Box)

(City) (State) (Zip Code)

AB 9/9/08



(Owner's Name - Please Print)

(Owner's Signature)

(Street or P.O. Box)

(City)

(State)

(Zip Code)

(Owner's Name - Please Print)

(Owner's Signature)

(Street or P.O. Box)

(City)

(State)

(Zip Code)

(Owner's Name - Please Print)

(Owner's Signature)

(Street or P.O. Box)

(City)

(State)

(Zip Code)

(Owner's Name - Please Print)

(Owner's Signature)

(Street or P.O. Box)

(City)

(State)

(Zip Code)

Title 18 U.S.C. Section 1001 and Title 43 U.S.C. Section 1212 makes it a crime for any person knowingly and willfully to make to any department or agency of the United States any false, fictitious or fraudulent statements or representations as to any matter within its jurisdiction.

#### INSTRUCTIONS

1. This certification is made under the provisions of §1744 of Title 43 and § 28-28k of Title 30 of the United States Code; and the regulations thereunder (43 CFR Part 3830).
2. The claimant(s) must fill in the dates in paragraph 1 for the beginning and ending of the assessment year for which this waiver is sought.
3. The claimant(s) must fill in the date in paragraph 2 for the beginning of the assessment year for which this waiver is sought.
4. All claim and site names and Bureau of Land Management (BLM) serial numbers must be listed for the mining claims, mill sites, and tunnel sites for which the waiver is sought.
5. All owners of the mining claims, mill sites, and tunnel sites and their addresses must be given.
6. This waiver form must be signed by all the claimants or their designated agent, in original form. If an agent is designated, a notarized designation of agent, signed by all of the claimants with proper address given, must be submitted with this waiver.
7. This form must be filed no later than September 1st for the upcoming assessment year in the BLM State Office where the mining claims or sites are recorded, or the waiver cannot be granted by the BLM. (Example: to obtain a waiver for the assessment year 2000, which begins at noon on September 1, 1999, you must qualify for and file for a waiver no later than September 1, 1999, in the proper BLM State Office).
8. For all mining claims which require assessment work, you must record an affidavit of labor on or before the December 30th immediately following the filing of this waiver. For all other mining claims or sites waived, you must record a notice of intent to hold on or before the December 30th immediately following the filing of this waiver.
9. Mill and tunnel sites may also be listed upon this waiver and be waived from payment of the maintenance fee. A notice of intent to hold for these sites is required to be filed by the December 30th following the filing of this waiver.

FOR OFFICIAL USE ONLY

## NOTICES

The Privacy Act of 1974 and the regulation in 43 CFR 2.48 (d) provide that you be furnished the following information in connection with the information required by this certification of waiver from rental fees.

**AUTHORITY:** 30 U.S.C. 28-28k; 43 U.S.C. 1201, 1457, 1740, and 1744; and 43 CFR 3830.

**PRINCIPLE PURPOSE:** This information is to be used to verify that the owner(s) (claimants) of a mining claim has complied with 30 U.S.C. 28f and is entitled to perform assessment work in lieu of paying the maintenance fee for the mining claims listed on this form.

**ROUTINE USE:** (1) Adjudication of the claimant(s) certification of waiver from paying the maintenance fee otherwise required by 30 U.S.C. 28f. (2) Disclosure may be made to appropriate Federal agencies when location is made within the agency's geographic area of responsibility. (3) Information from the record and/or the record will be transferred to the appropriate Federal, State, or local agency, or a member of the public in response to a specific request for pertinent information. (4) Information may also be provided to the Department of Justice or in a proceeding before a court or adjudicative body; or to Federal, State, local or foreign agencies when needed for enforcement of civil or criminal codes or applicable regulations concerning title rights upon the public land.

**EFFECT OF NOT PROVIDING INFORMATION:** Disclosure of this information is required by 30 U.S.C. 28f and 43 CFR Part 3830 for those qualified claimants wishing to take the small miner waiver allowed. Failure to supply the information required in this form to support the claimants certification of waiver from payment of the otherwise required maintenance fees will result in the waiver being disallowed and the mining claims subject to forfeiture by BLM under 30 U.S.C. 28i.

The Paperwork Reduction Act of 1995 requires us to inform you that:

The BLM collects this information to determine if you qualify for a waiver from the payment of \$125 per mining claim or site maintenance fee established in 30 U.S.C. 28f and the implementing regulations at 43 CFR 3830.

Response to this request is required in accordance with the statute to obtain your benefit.

The BLM would like you to know that you do not have to respond to this or any other Federal agency-sponsored information collection unless it displays a currently valid OMB control number.

**BURDEN HOURS STATEMENT:** Public reporting burden for this form is estimated to average 20 minutes per response, including time to review instructions, gathering and maintaining data, and completing and reviewing the form. Direct comments regarding this burden estimate or any other aspect of this form to the U.S. Department of the Interior, Bureau of Land Management (1004-0114), Bureau Information Collection Clearance Officer (WO-630), Mail Stop 401 LS, 1849 C St., N.W., Washington, D.C. 20240.

UNITED STATES  
DEPARTMENT OF THE INTERIOR  
BUREAU OF LAND MANAGEMENT

FORM APPROVED  
OMB NO. 1004-0114  
Expires: February 28, 2010

MAINTENANCE FEE WAIVER CERTIFICATION

*JML*

SEE INSTRUCTIONS ON PAGE 2

- This small miner waiver is filed for the assessment year beginning at noon on September 1, 2007 and ending at noon on September 1, 2008.
- The undersigned and all related parties owned ten or fewer mining claims, mill, or tunnel sites located and maintained on Federal lands in the United States of America on September 1, 2008.
- The undersigned have performed the assessment work required by law for each mining claim listed prior to filing this waiver and understand that by filing this form; an affidavit of assessment work must be recorded by the December 30th following the filing of this waiver.
- The undersigned understand that if the assessment work obligation has not yet come due under 30 U.S.C. 28 (for those claims in their first assessment year only); a notice of intent to hold reciting this condition must be recorded by the December 30th following the filing of this waiver.
- The undersigned understand that mill and tunnel sites may also be listed upon this waiver and be waived from payment of the maintenance fee; and that a notice of intent to hold for these sites is required to be recorded by the December 30th immediately following the filing of this waiver.
- The undersigned understand and acknowledge that pursuant to 43 U.S.C. 1212 and 18 U.S.C. 1001; the filing or recording of a false, fictitious, or fraudulent document with the Bureau of Land Management may result in a fine of up to \$250,000, a prison term not to exceed five years, or both.
- The mining claims, mill or tunnel sites for which this waiver from payment of the maintenance fees is requested are:

	CLAIM OR SITE NAME	BLM RECORDATION SERIAL NUMBER
1.	Beehive #10	283918
2.	Beehive #13	292068
3.	Beehive #14	292069
4.	Beehive #20	294586
5.	Beehive #7	339958
6.	Beehive #9	339959
7.	Beehive #12	292067
8.	Beehive #16	294582
9.	Beehive #23	294589
10.	Beehive #24	294590

The owner(s) (claimants) of the above mining claims and sites are:

JANE B. LITTLE  
(Owner's Name - Please Print)

*Jane B. Little*  
(Owner's Signature)

10001 SLALOM CIRCLE  
(Street or P.O. Box)

ANCHORAGE AK 99507  
(City) (State) (Zip Code)

(Owner's Name - Please Print)

(Owner's Signature)

(Street or P.O. Box)

(City) (State) (Zip Code)

(Owner's Name - Please Print)

(Owner's Signature)

(Street or P.O. Box)

(City) (State) (Zip Code)

2007 AUG 26 7 48  
PROPERTY ACQUISITION

(Owner's Name - Please Print)	(Owner's Signature)		
(Street or P.O. Box)	(City)	(State)	(Zip Code)
(Owner's Name - Please Print)	(Owner's Signature)		
(Street or P.O. Box)	(City)	(State)	(Zip Code)
(Owner's Name - Please Print)	(Owner's Signature)		
(Street or P.O. Box)	(City)	(State)	(Zip Code)
(Owner's Name - Please Print)	(Owner's Signature)		
(Street or P.O. Box)	(City)	(State)	(Zip Code)

**Title 18 U.S.C. Section 1001 and Title 43 U.S.C. Section 1212 makes it a crime for any person knowingly and willfully to make to any department or agency of the United States any false, fictitious or fraudulent statements or representations as to any matter within its jurisdiction.**

**INSTRUCTIONS**

1. This certification is made under the provisions of §1744 of Title 43 and § 28-28k of Title 30 of the United States Code; and the regulations thereunder (43 CFR Part 3830).
2. The claimant(s) must fill in the dates in paragraph 1 for the beginning and ending of the assessment year for which this waiver is sought.
3. The claimant(s) must fill in the date in paragraph 2 for the beginning of the assessment year for which this waiver is sought.
4. All claim and site names and Bureau of Land Management (BLM) serial numbers must be listed for the mining claims, mill sites, and tunnel sites for which the waiver is sought.
5. All owners of the mining claims, mill sites, and tunnel sites and their addresses must be given.
6. This waiver form must be signed by all the claimants or their designated agent, in original form. If an agent is designated, a notarized designation of agent, signed by all of the claimants with proper address given, must be submitted with this waiver.
7. This form must be filed no later than September 1st for the upcoming assessment year in the BLM State Office where the mining claims or sites are recorded, or the waiver cannot be granted by the BLM. (Example: to obtain a waiver for the assessment year 2000, which begins at noon on September 1, 1999, you must qualify for and file for a waiver no later than September 1, 1999, in the proper BLM State Office).
8. For all mining claims which require assessment work, you must record an affidavit of labor on or before the December 30th immediately following the filing of this waiver. For all other mining claims or sites waived, you must record a notice of intent to hold on or before the December 30th immediately following the filing of this waiver.
9. Mill and tunnel sites may also be listed upon this waiver and be waived from payment of the maintenance fee. A notice of intent to hold for these sites is required to be filed by the December 30th following the filing of this waiver.

**FOR OFFICIAL USE ONLY**

United States Department of the Interior  
 Bureau of Land Management  
 BUSINESS & SUPPORT SVCS DIV  
 ONE N CENTRAL AVE SUITE 800  
 PHOENIX, AZ 85004 -4427  
 Phone: (602) 417-9200

Receipt

No:

1772430

<b>Transaction #:</b> 1830144	
<b>Date of Transaction:</b> 08/27/2008	
<b>CUSTOMER:</b>	JAMES E BOATWRIGHT BOX 215 MORRISTOWN, AZ 85342

LINE #	QTY	DESCRIPTION	REMARKS	UNIT PRICE	TOTAL
1	1.00	LOCATABLE MINERALS / MINING CLAIMS-NOT NEW-UNADJUD, ONE AUTH NO. ONLY / MINING CLAIM MONEY RECEIVED (455) CASES: AMC283918/\$100.00	POL 2008/10 WAV	- n/a -	100.00
<b>TOTAL:</b>					<b>\$100.00</b>

PAYMENT INFORMATION					
1	AMOUNT:	\$100.00	POSTMARKED:	8/22/08 0:00	
	TYPE:	CHECK	RECEIVED:	08/26/2008	
	CHECK NO:	93490873187			
	NAME:	BOATWRIGHT, JAMES E BOX 215 MORRISTOWN AZ 85342			

REMARKS
WRONG DATES ON WAIVER

This receipt was generated by the automated BLM Collections and Billing System and is a paper representation of a portion of the official electronic record contained therein.

JAMES E. BOATWRIGHT  
P.O. Box 215  
Morristown, AZ. 85342

PHOENIX AZ 850

06 OCT 08 PM 10 L



USA 42

RECEIVED  
CLM AZ STATE OFFICE

2008 OCT -8 P 1:21

PHOENIX, ARIZONA

To U.S. Dep. of the Interior

Bureau Land Management

Arizona State Office

ONE N. CENTRAL AVE Suite 800

Phoenix, Arizona 85004-4427

85004+4427



UNITED STATES  
DEPARTMENT OF THE INTERIOR  
BUREAU OF LAND MANAGEMENT

**MAINTENANCE FEE WAIVER CERTIFICATION**

Amc 339958

Amc 292067  
Amc 294581  
Amc 283912

FORM APPROVED  
OMB NO. 1004-0114  
Expires: February 28, 2010

*JML*

604

SEE INSTRUCTIONS ON PAGE 2

1. This small miner waiver is filed for the assessment year beginning at noon on September 1, 2008 and ending at noon on September 1, 2009.
2. The undersigned and all related parties owned ten or fewer mining claims, mill, or tunnel sites located and maintained on Federal lands in the United States of America on September 1, 2008.
3. The undersigned have performed the assessment work required by law for each mining claim listed prior to filing this waiver and understand that by filing this form; an affidavit of assessment work must be recorded by the December 30th following the filing of this waiver.
4. The undersigned understand that if the assessment work obligation has not yet come due under 30 U.S.C. 28 (for those claims in their first assessment year only); a notice of intent to hold reciting this condition must be recorded by the December 30th following the filing of this waiver.
5. The undersigned understand that mill and tunnel sites may also be listed upon this waiver and be waived from payment of the maintenance fee; and that a notice of intent to hold for these sites is required by the December 30th immediately following the filing of this waiver.
6. The undersigned understand and acknowledge that pursuant to 43 U.S.C. 1212 and 18 U.S.C. 1001; the filing or recording of a false, fictitious, or fraudulent document with the Bureau of Land Management may result in a fine of up to \$250,000, a prison term not to exceed five years, or both.
7. The mining claims, mill or tunnel sites for which this waiver from payment of the maintenance fees is requested are:

	CLAIM OR SITE NAME	BLM RECORDATION SERIAL NUMBER
1.	Beehive #10	283918
2.	Beehive #13	292068
3.	Beehive #14	292069
4.	Beehive #20	294586
5.	Beehive #7	339958
6.	Beehive #9	339959
7.	Beehive #12	292067
8.	Beehive #16	294582
9.	Beehive #23	294589
10.	Beehive #24	294590

The owner(s) (claimants) of the above mining claims and sites are:

✓ JANE B. LITTLE  
(Owner's Name - Please Print)  
10001 SLALOM CIRCLE  
(Street or P.O. Box)  
ANCHORAGE AK 99507  
(City) (State) (Zip Code)

*Jane B. Little*  
(Owner's Signature)

(Owner's Name - Please Print)

(Owner's Signature)

(Street or P.O. Box)

(City) (State) (Zip Code)

(Owner's Name - Please Print)

(Owner's Signature)

(Street or P.O. Box)

(City) (State) (Zip Code)

RECEIVED  
BLM WASH STATE OFFICE  
2008 AUG 26 11:48  
PHOENIX, ARIZONA

ENTERED INTO COMPUTER

9/18/08 AB

(Owner's Name - Please Print)	(Owner's Signature)		
(Street or P.O. Box)	(City)	(State)	(Zip Code)
(Owner's Name - Please Print)	(Owner's Signature)		
(Street or P.O. Box)	(City)	(State)	(Zip Code)
(Owner's Name - Please Print)	(Owner's Signature)		
(Street or P.O. Box)	(City)	(State)	(Zip Code)
(Owner's Name - Please Print)	(Owner's Signature)		
(Street or P.O. Box)	(City)	(State)	(Zip Code)

Title 18 U.S.C. Section 1001 and Title 43 U.S.C. Section 1212 makes it a crime for any person knowingly and willfully to make to any department or agency of the United States any false, fictitious or fraudulent statements or representations as to any matter within its jurisdiction.

**INSTRUCTIONS**

1. This certification is made under the provisions of §1744 of Title 43 and § 28-28k of Title 30 of the United States Code; and the regulations thereunder (43 CFR Part 3830).
2. The claimant(s) must fill in the dates in paragraph 1 for the beginning and ending of the assessment year for which this waiver is sought.
3. The claimant(s) must fill in the date in paragraph 2 for the beginning of the assessment year for which this waiver is sought.
4. All claim and site names and Bureau of Land Management (BLM) serial numbers must be listed for the mining claims, mill sites, and tunnel sites for which the waiver is sought.
5. All owners of the mining claims, mill sites, and tunnel sites and their addresses must be given.
6. This waiver form must be signed by all the claimants or their designated agent, in original form. If an agent is designated, a notarized designation of agent, signed by all of the claimants with proper address given, must be submitted with this waiver.
7. This form must be filed no later than September 1st for the upcoming assessment year in the BLM State Office where the mining claims or sites are recorded, or the waiver cannot be granted by the BLM. (Example: to obtain a waiver for the assessment year 2000, which begins at noon on September 1, 1999, you must qualify for and file for a waiver no later than September 1, 1999, in the proper BLM State Office).
8. For all mining claims which require assessment work, you must record an affidavit of labor on or before the December 30th immediately following the filing of this waiver. For all other mining claims or sites waived, you must record a notice of intent to hold on or before the December 30th immediately following the filing of this waiver.
9. Mill and tunnel sites may also be listed upon this waiver and be waived from payment of the maintenance fee. A notice of intent to hold for these sites is required to be filed by the December 30th following the filing of this waiver.

**FOR OFFICIAL USE ONLY**

BLM STATE OFFICE  
PHOENIX, ARIZONA  
2000 AUG 6 A 7:48



When Recorded Return Document to:

Jane Little

~~217 SKYLINE DR  
TOMER ALASKA~~

1001 SLALOM DR ANCHORAGE

Check here is this is a change of address. ALASKA,

Telephone: 907-235 0550

E-mail address: jalaska@yahoo.com 99507

**AFFIDAVIT OF PERFORMANCE OF ANNUAL WORK**

1. State of Arizona, County of La Paz ss:

2. I (Name) James E. Beekwright

3. Reside at (Address) 328 N. MOBIL M. AV.

P.O. Box 2536

City Quartzsite County La Paz

State AZ Zip 85396 being duly sworn, depose and say that I am a citizen of the United States, more than eighteen years of age, and that all of the facts set forth in this affidavit, subject to the provisions and penalties of 18 U.S.C. 1001 pertaining to the filing of false, fictitious, or fraudulent statements with the United States, are true and correct according to the best of my knowledge, information and belief.

4. Owner's name and address (If not shown in Items 1-3 above). Jane Little  
1001 SLALOM DR ANCHORAGE ALASKA 99507

5. That I am personally acquainted with the mining claim(s). The work and improvements were made by and at the expense of the owner(s) of said claim(s). Said contiguous group of claims, listed on this document, are situated in the

La Cholla (optional) Mining District; La Paz County, Arizona.

RECORDED  
2008 AUG 26 A 7:49  
PHOENIX, ARIZONA  
BLM  
Date  
Stamp

Line No.	AMC NUMBER	CLAIM/SITE NAME	COUNTY RECORDER DATA (If available)	TWP	RNG	SEC
1	283918	Beehive # 16		3 N	20 W	15
2	292018	Beehive # 13		3 N	20 W	15
3	292069	Beehive # 14		3 N		15
4	294586	Beehive # 20		3 N		15
5	339958	Beehive # 7		3 N		15
6	359959	Beehive # 9		3 N		15

ENTERED INTO COMPUTER

9/18/08 JB

BLM  
Date  
Stamp

200 AUG 26 A 1:40  
PINALOON, ARIZONA

7	292067	Beehive #12		3 N	20 <sup>W</sup>	5/4
8	294582	Beehive #16		3 N	20 <sup>W</sup>	5/4
9	294589	Beehive #23		3 N	20 <sup>W</sup>	5/4
10	294590	Beehive #24		3 N	20 <sup>W</sup>	5/4

6. That between the dates starting at 12 o'clock noon on September 1, 2007 and ending at 12 o'clock noon on September 1, 2008 at least \$ 1,000.00 dollars worth of work and improvements were done and performed upon said claim(s) or upon one of more of a contiguous group of claims for the benefit of all, wholly or partly outside of a contiguous group of claims for the benefit of all, not including the location work.

7. That the following persons were employed to perform the work and improvements described herein: \_\_\_\_\_

James G. Boatwright


8. That the work and improvements performed were: improve access imp road  
road extend open cuts

9. Dated: Aug 11, 2008 Signature: Jane Little

SUBSCRIBED AND SWORN TO before me, a Notary Public, this 11<sup>th</sup> day of Aug 2008

By: JANE B LITTLE  
Notary Public

My Commission Expires 8/13/2009



No. of Claims: 10 x \$10 = 100  
 Check No.: 3187 Init. YMC  
 Receipt No.: 1772430  
 For BLM Use Only

Bureau of Land Management  
Arizona State Office  
[www.az.blm.gov](http://www.az.blm.gov)

United States Department of the Interior  
 Bureau of Land Management  
 BUSINESS & SUPPORT SVCS DIV  
 ONE N CENTRAL AVE SUITE 800  
 PHOENIX, AZ 85004 -4427  
 Phone: (602) 417-9200

Receipt

No:

1772430

<b>Transaction #:</b> 1830144	
<b>Date of Transaction:</b> 08/27/2008	
<b>CUSTOMER:</b>	JAMES E BOATWRIGHT BOX 215 MORRISTOWN, AZ 85342

LINE #	QTY	DESCRIPTION	REMARKS	UNIT PRICE	TOTAL
1	1.00	LOCATABLE MINERALS / MINING CLAIMS-NOT NEW-UNADJUD, ONE AUTH NO. ONLY / MINING CLAIM MONEY RECEIVED (455) CASES: AMC283918/\$100.00	POL 2008/10 WAV	- n/a -	100.00
<b>TOTAL:</b>					<b>\$100.00</b>

PAYMENT INFORMATION					
1	AMOUNT:	\$100.00	POSTMARKED:	8/22/08 0:00	
	TYPE:	CHECK	RECEIVED:	08/26/2008	
	CHECK NO:	93490873187			
	NAME:	BOATWRIGHT, JAMES E BOX 215 MORRISTOWN AZ 85342			

REMARKS
WRONG DATES ON WAIVER

This receipt was generated by the automated BLM Collections and Billing System and is a paper representation of a portion of the official electronic record contained therein.

# Customer Name Update Screen

System ID: MC

Name: LITTLE JANE

Lookup

Proprietor #: 43335

Renumber To:

Category:

Address: 10001 SLALOM CIR

City: ANCHORAGE

State: AK

Zip: 99507

ADDRESS UPDATED  
ENTERED INTO COMPUTER

SEP 30 2008 PB

Save

View

Delete

Renumber

Customer details successfully saved for Customer Id 43335

When Recorded Return Document to:

JACK LITTLE  
217 SKYLARK DR  
HOMER ALASKA 99603

Check here if this is a change of address.


Telephone: \_\_\_\_\_

E-mail address: \_\_\_\_\_

AMC 294581  
AMC 292067  
AMC 339958  
AMC 283918

### AFFIDAVIT OF PERFORMANCE OF ANNUAL WORK

1. State of Arizona, County of La Paz Co. ss:  
2. I (Name) Jenny E. Beatwright  
3. Reside at (Address) 20720 Mater Rd  
PO Box 215 Morristown AZ  
City Morristown County Maverick



State AZ Zip 85342 being duly sworn, depose and say that I am a citizen of the United States, more than eighteen years of age, and that all of the facts set forth in this affidavit, subject to the provisions and penalties of 18 U.S.C. 1001 pertaining to the filing of false, fictitious, or fraudulent statements with the United States, are true and correct according to the best of my knowledge, information and belief.

4. Owner's name and address (if not shown in Items 1-3 above). Jack Little, 217 Skylark Dr. Homer Alaska 99603

5. That I am personally acquainted with the mining claim(s). The work and improvements were made by and at the expense of the owner(s) of said claim(s). Said contiguous group of claims, listed on this document, are situated in the \_\_\_\_\_ (optional) Mining District; LA PAZ County, Arizona.

Line No.	AMC NUMBER	CLAIM/SITE NAME	COUNTY RECORDER DATA (If available)	TWP	RNG	SEC
1	283918	Beehive # 10		3N	20W	15
2	292068	Beehive # 13		3N	20W	15
3	292069	Beehive # 14		3N	20W	15
4	294586	Beehive # 20		3N	20W	15
5	339958	Beehive # 7		3N	20W	15
6	339959	Beehive # 9		3N	20W	15

RE 9/24/07

BLM  
Date  
Stamp

7	292067	Beehive 12		3N	20W	14
8	294582	Beehive 16		3N	20W	14
9	294589	Beehive 23		3N	20W	14
10	294590	Beehive 24		3N	20W	14

6. That between the dates starting at 12 o'clock noon on September 1, 2007 and ending at 12 o'clock noon on September 1, 2007 at least \$ 1500.00 dollars worth of work and improvements were done and performed upon said claim(s) or upon one or more of a contiguous group of claims for the benefit of all, wholly or partly outside of a contiguous group of claims for the benefit of all, not including the location work.

7. That the following persons were employed to perform the work and improvements described herein: James E. Boatwright

8. That the work and improvements performed were: extend existing cuts, roads, improve roads, trails to mine


9. Dated: 8-27-07 Signature: James E. Boatwright

SUBSCRIBED AND SWORN TO before me, a Notary Public, this 27 day of Aug. 2007

By: James E. Boatwright

Notary Public Leah M. Smith

My Commission Expires Sept 25, 2007



Bureau of Land Management  
Arizona State Office  
[www.az.blm.gov](http://www.az.blm.gov)

No. of Claims: 10 x \$10 = 100.00  
Check No.: 1173 Init. SBS  
Receipt No.: 1588743  
For BLM Use Only

**United States Department of the Interior**

**Bureau of Land Management**

BUSINESS & SUPPORT SVCS DIV

ONE N CENTRAL AVE SUITE 800

PHOENIX, AZ 85004 -4427

Phone: (602) 417-9200

Receipt

No:

1558743

<b>Transaction #:</b> 1610397	
<b>Date of Transaction:</b> 08/31/2007	
<b>CUSTOMER:</b>	JANE LITTLE 217 SKYLINE DR HOMER, AK 99603

LINE #	QTY	DESCRIPTION	REMARKS	UNIT PRICE	TOTAL
1	1.00	LOCATABLE MINERALS / MINING CLAIMS-NOT NEW-UNADJUD, ONE AUTH NO. ONLY / MINING CLAIM MONEY RECEIVED (455) <b>CASES:</b> AMC283918/\$100.00	POL/WAIVER (10)	- n/a -	100.00
<b>TOTAL:</b>					<b>\$100.00</b>

PAYMENT INFORMATION					
1	<b>AMOUNT:</b>	\$100.00	<b>POSTMARKED:</b>	8/27/07 0:00	
	<b>TYPE:</b>	CHECK	<b>RECEIVED:</b>	08/29/2007	
	<b>CHECK NO:</b>	1173			
	<b>NAME:</b>	BOATWRIGHT, JAMES E 217 SKYLINE DR HOMER AK 99603			

REMARKS

This receipt was generated by the automated BLM Collections and Billing System and is a paper representation of a portion of the official electronic record contained therein.

531

AMC 339958  
FORM APPROVED  
OMB NO. 1004-0114  
Expires: February 28, 2010  
AMC 292067

MAINTENANCE FEE WAIVER CERTIFICATION

SEE INSTRUCTIONS ON REVERSE

- This small miner waiver is filed for the assessment year beginning at noon on September 1, ~~2006~~ and ending at noon on September 1, ~~2007~~
- The undersigned and all related parties owned ten or fewer mining claims, mill, or tunnel sites located and maintained on Federal lands in the United States of America on September 1, ~~2007~~
- The undersigned have performed the assessment work **required by law** for each mining claim listed **prior to filing this waiver** and understand that by filing this form; an affidavit of assessment work **must** be recorded by the December 30th following the filing of this waiver. AMC 294581
- The undersigned understand that if the assessment work obligation has not yet come due under 30 U.S.C. 28 (for those claims in their first assessment year only); a notice of intent to hold reciting this condition **must** be recorded by the December 30th following the filing of this waiver. AMC 283912
- The undersigned understand that mill and tunnel sites may also be listed upon this waiver and be waived from payment of the maintenance fee; and that a notice of intent to hold for these sites is required to be recorded by the December 30th immediately following the filing of this waiver.
- The undersigned understand and acknowledge that pursuant to 43 U.S.C. 1212 and 18 U.S.C. 1001; the filing or recording of a false, fictitious or fraudulent document with the Bureau of Land Management may result in a fine of up to \$250,000, a prison term not to exceed five years, or both.
- The mining claims, mill or tunnel sites for which this waiver from payment of the maintenance fees is requested are:

CLAIM OR SITE NAME	BLM RECORDATION SERIAL NUMBER
1. Beehive # 10	283918 AMC
2. Beehive # 13	292068 AMC
3. Beehive # 14	292069 AMC
4. Beehive # 20	294586 AMC
5. Beehive # 7	339948 AMC
6. Beehive # 9	339959 AMC
7. Beehive # 12	292067 AMC
8. Beehive # 16	294582 AMC
9. Beehive # 23	294589 AMC
10. Beehive # 24	294590 AMC

The owner(s) (claimants) of the above mining claims and sites are:

JANE B. LITTLE  
(Owner's Name - Please Print)  
217 SKYLINE DRIVE  
(Street or P.O. Box)  
HOMER AK 99603  
(City) (State) (Zip Code)

Jane B. Little  
(Owner's Signature)

(Owner's Name - Please Print)  
(Street or P.O. Box)  
(City) (State) (Zip Code)

(Owner's Signature)

(Owner's Name - Please Print)  
(Street or P.O. Box)  
(City) (State) (Zip Code)

(Owner's Signature)

RECEIVED  
BLM AZ STATE OFFICE  
2007 AUG 29 A 1:03  
PHOENIX, ARIZONA

(Continued on page 2)

RE 9/24/07



\_\_\_\_\_  
(Owner's Name - Please Print)

\_\_\_\_\_  
(Street or P.O. Box)

---

\_\_\_\_\_  
(Owner's Name - Please Print)

\_\_\_\_\_  
(Street or P.O. Box)

---

\_\_\_\_\_  
(Owner's Name - Please Print)

\_\_\_\_\_  
(Street or P.O. Box)

---

\_\_\_\_\_  
(Owner's Name - Please Print)

\_\_\_\_\_  
(Street or P.O. Box)

\_\_\_\_\_  
(Owner's Signature)

\_\_\_\_\_  
(City)                      \_\_\_\_\_  
(State)                      \_\_\_\_\_  
(Zip Code)

---

\_\_\_\_\_  
(Owner's Signature)

\_\_\_\_\_  
(City)                      \_\_\_\_\_  
(State)                      \_\_\_\_\_  
(Zip Code)

---

\_\_\_\_\_  
(Owner's Signature)

\_\_\_\_\_  
(City)                      \_\_\_\_\_  
(State)                      \_\_\_\_\_  
(Zip Code)

---

\_\_\_\_\_  
(Owner's Signature)

\_\_\_\_\_  
(City)                      \_\_\_\_\_  
(State)                      \_\_\_\_\_  
(Zip Code)

**INSTRUCTIONS**

1. This certification is made under the provisions of § 1744 of Title 43 and § 28-28k of Title 30 of the United States Code; and the regulations thereunder (43 CFR Part 3830).
2. The claimant(s) **must** fill in the dates in paragraph 1 for the beginning and ending of the assessment year for which this waiver is sought.
3. The claimant(s) **must** fill in the date in paragraph 2 for the beginning of the assessment year for which this waiver is sought.
4. All claim and site names and Bureau of Land Management (BLM) serial numbers **must** be listed for the mining claims, mill sites, and tunnel sites for which the waiver is sought.
5. All owners of the mining claims, mill sites, and tunnel sites and their addresses **must** be given.
6. This waiver form **must** be signed by all the claimants or their designated agent, in original form. If an agent is designated, a notarized designation of agent, signed by all of the claimants with proper address given, **must** be submitted with this waiver.
7. This form **must** be filed no later than September 1st for the upcoming assessment year in the BLM State Office where the mining claims or sites are recorded, or the waiver cannot be granted by the BLM. (Example: to obtain a waiver for the assessment year 2000, which begins at noon on September 1, 1999, you **must** qualify for and file for a waiver no later than September 1, 1999, in the proper BLM State Office).
8. For all mining claims which require assessment work, you **must** record an affidavit of labor on or before the December 30th immediately following the filing of this waiver. For all other mining claims or sites waived, you **must** record a notice of intent to hold on or before the December 30th immediately following the filing of this waiver.
9. Mill and tunnel sites may also be listed upon this waiver and be waived from payment of the maintenance fee. A notice of intent to hold for these sites is required to be filed by the December 30th following the filing of this waiver.

**NOTICE/BURDEN HOURS STATEMENT**

The Privacy Act of 1974, *as amended*, and the regulation in 43 CFR 2.48(d) provide that you be furnished the following information in connection with the information required by this certification of waiver from rental fees.

**AUTHORITY:** 30 U.S.C. 28-28k; 43 U.S.C. 1201, 1457, 1740, and 1744; and 43 CFR 3830.

**PRINCIPLE PURPOSE:** This information is to be used to verify that the owner(s) (claimants) of a mining claim has complied with 30 U.S.C. 28f and is entitled to perform assessment work in lieu of paying the maintenance fee for the mining claims listed on this form.

**ROUTINE USE:** (1) Adjudication of the claimant(s) certification of waiver from paying the maintenance fee otherwise required by 30 U.S.C. 28f. (2) Disclosure may be made to appropriate Federal agencies when location is made within the agency's geographic area of responsibility. (3) Information from the record and/or the record will be transferred to the appropriate Federal, State, or local agency, or a member of the public in response to a specific request for pertinent information. (4) Information may also be provided to the Department of Justice or in a proceeding before a court or adjudicative body; or to Federal, State, local or foreign agencies when needed for enforcement of civil or criminal codes or applicable regulations concerning title rights upon the public land.

**EFFECT OF NOT PROVIDING INFORMATION:** Disclosure of this information is required by 30 U.S.C. 28f and 43 CFR Part 3830 for those qualified claimants wishing to take the small miner waiver allowed. Failure to supply the information required in this form to support the claimants certification of waiver from payment of the otherwise required maintenance fees will result in the waiver being disallowed and the mining claims subject to forfeiture by BLM under 30 U.S.C. 28i.

The Paperwork Reduction Act of 1995 requires us to inform you that: This information is being collected to allow the BLM to determine if you qualify for a waiver from the payment of \$100 per mining claim or site maintenance fee established in 30 U.S.C. 28f and the implementing regulations at 43 CFR 3830. A response to this request is required in accordance with the statute to obtain your benefit.

BLM would like you to know that you do not have to respond to this, or any other, Federal agency-sponsored information collection unless it displays a currently valid OMB control number.

Public reporting burden for this form is estimated to average 20 minutes (.33 hours) per response, including time to review instructions, gathering and maintaining data, and completing and reviewing the form. Direct comments regarding this burden estimate, or any other aspect of this form, to the U.S. Department of the Interior, Bureau of Land Management, (1004-0114) Bureau Information Collection Clearance Officer (WO-630), Mail Stop 401 LS, 1849 C St., N.W., Washington, D.C. 20240.

**FOR OFFICIAL USE ONLY**

When Recorded Return Document to:

JANE LITTLE  
217 SKYLINE DRIVE  
HOMER, AK 99603

Check here if this is a change of address.

Telephone: (907) 235-0550

E-mail address: j.alaska@yahoo.com

AMC 292067  
AMC 294581  
AMC 283912  
AMC 339958

**AFFIDAVIT OF PERFORMANCE OF ANNUAL WORK**

1. State of Arizona, County of LA PAZ ss:

2. I (Name) JAMES E. BLANCHETT

3. Reside at (Address) 320N MAIN AVE

City Quartzsite County LA PAZ

RECEIVED  
BLM, AZ STATE OFFICE  
2006 AUG 30 A 10: 57  
PHOENIX, ARIZONA  
BLM  
Date  
Stamp

State AZ Zip 85396 being duly sworn, depose and say that I am a citizen of the United States, more than eighteen years of age, and that all of the facts set forth in this affidavit, subject to the provisions and penalties of 18 U.S.C. 1001 pertaining to the filing of false, fictitious, or fraudulent statements with the United States, are true and correct according to the best of my knowledge, information and belief.

4. Owner's name and address (If not shown in Items 1-3 above). Jane Little  
217 Skyline Dr. Homer Alaska 99603

5. That I am personally acquainted with the mining claim(s). The work and improvements were made by and at the expense of the owner(s) of said claim(s). Said contiguous group of claims, listed on this document, are situated in the

Lachute (optional) Mining District; LA PAZ County, Arizona.

Line No.	AMC NUMBER	CLAIM/SITE NAME	COUNTY RECORDER DATA (If available)	TWP	RNG	SEC
1	283918	Beehive # 10				
2	292067	Beehive # 12				
3	292068	Beehive # 13				
4	292069	Beehive # 14				
5	294582	Beehive # 16				
6	294585	Beehive # 20				

RE 9/6/06

10/50

RECEIVED  
 B.L.M. AZ STATE OFFICE  
 2006 AUG 30 A 10:57  
 PHOENIX, ARIZONA  
 BLM  
 Date  
 Stamp

7	294589	Beehive #23			
8	294590	Beehive #24			
9	339958	Beehive #7			
10	339959	Beehive #9			

6. That between the dates starting at 12 o'clock noon on September 1, 20 \_\_\_ and ending at 12 o'clock noon on September 1, 20 \_\_\_ at least \$ \_\_\_\_\_ dollars worth of work and improvements were done and performed upon said claim(s) or upon one or more of a contiguous group of claims for the benefit of all, wholly or partly outside of a contiguous group of claims for the benefit of all, not including the location work.

7. That the following persons were employed to perform the work and improvements described herein: \_\_\_\_\_

*James E. Beatwright*

8. That the work and improvements performed were: *up grading & extending cuts Road & Trail improvements*


9. Dated *8-15-06* Signature: *James E. Beatwright*

SUBSCRIBED AND SWORN TO before me, a Notary Public, this *15<sup>th</sup>* day of *August* 20 *06*.

By: *Brenda Peralta*

Notary Public *[Signature]*

My Commission Expires *Aug 21 2006*



Bureau of Land Management  
 Arizona State Office  
[www.az.blm.gov](http://www.az.blm.gov)

No. of Claims: *10* x \$10 = *100.00*  
 Check No.: *CC* Init. *SC*  
 Receipt No.: *1347902*  
 For BLM Use Only

**United States Department of the Interior**  
**Bureau of Land Management**  
 BUSINESS & SUPPORT SVCS DIV  
 ONE N CENTRAL AVE  
 PHOENIX, AZ 85004 -2203  
 Phone: (602) 417-9200

Receipt

No: 1347902

<b>Transaction #:</b> 1393182	
<b>Date of Transaction:</b> 08/30/2006	
<b>CUSTOMER:</b>	JANE LITTLE 217 SKSYLINE DR HOMER,AK 99603

LINE #	QTY	DESCRIPTION	REMARKS	UNIT PRICE	TOTAL
1	1.00	LOCATABLE MINERALS / MINING CLAIMS-NOT NEW-UNADJUD,ONE AUTH NO. ONLY / MINING CLAIM MONEY RECEIVED (455) CASES: AMC283918/\$100.00	POL 2006 (10)	- n/a -	100.00
<b>TOTAL:</b>					<b>\$100.00</b>

PAYMENT INFORMATION			
NOTE: Items will appear on credit card statement as "Bureau of Land Management".			
1	AMOUNT:	\$100.00	POSTMARKED: N/A
	TYPE:	CREDIT CARD	RECEIVED: 08/30/2006
	NAME:	LITTLE, JANE 217 SKSYLINE DR HOMER AK 99603	
	CARD NO:	XXXXXXXXXXXX4602	AUTH CODE: 649781
	NAME ON CARD:	JAMES E BOATWRIGHT	
	EXPIRES:	10/31/2008	
	SIGNATURE:		

REMARKS

This receipt was generated by the automated BLM Collections and Billing System and is a paper representation of a portion of the official electronic record contained therein.

384

AMC 283912  
FORM APPROVED  
OMB NO. 1004-0114  
Expires: December 31, 2006

**MAINTENANCE FEE WAIVER CERTIFICATION**

SEE INSTRUCTIONS ON REVERSE

AMC 292067

1. This small miner waiver is filed for the assessment year beginning at noon on September 1, 2006 and ending at noon on September 1, 2007.
2. The undersigned and all related parties owned ten or fewer mining claims, mill, or tunnel sites located and maintained on Federal lands in the United States of America on September 1, 2006.
3. The undersigned have performed the assessment work required by law for each mining claim listed prior to filing this waiver and understand that by filing this form; an affidavit of assessment work must be recorded by the December 30th following the filing of this waiver.
4. The undersigned understand that if the assessment work obligation has not yet come due under 30 U.S.C. 28 (for those claims in their first assessment year only); a notice of intent to hold reciting this condition must be recorded by the December 30th following the filing of this waiver.
5. The undersigned understand that mill and tunnel sites may also be listed upon this waiver and be waived from payment of the maintenance fee; and that a notice of intent to hold for these sites is required to be recorded by the December 30th immediately following the filing of this waiver.
6. The undersigned understand and acknowledge that pursuant to 43 U.S.C. 1212 and 18 U.S.C. 1001; the filing or recording of a false, fictitious, or fraudulent document with the Bureau of Land Management may result in a fine of up to \$250,000, a prison term not to exceed five years, or both.
7. The mining claims, mill or tunnel sites for which this waiver from payment of the maintenance fees is requested are:

CLAIM OR SITE NAME	BLM RECORDATION SERIAL NUMBER
1. Beehive #10	283918
2. Beehive #12	292067
3. Beehive #13	292068
4. Beehive #14	292069
5. Beehive 16	294582
6. Beehive 20	294586
7. Beehive 23	294589
8. Beehive 24	294590
9. Beehive 7	339958
10. Beehive 9	339959

The owner(s) (claimants) of the above mining claims and sites are:

JANE Little  
(Owner's Name - Please Print)  
217 SKYLINE DR.  
(Street or P.O. Box)  
HOMER ALASKA 99603  
(City) (State) (Zip Code)

Jane Little  
(Owner's Signature)

JANE LITTLE  
(Owner's Name - Please Print)  
217 SKYLINE DRIVE  
(Street or P.O. Box)  
HOMER AK 99603  
(City) (State) (Zip Code)

RECEIVED  
B.L.M. AZ STATE OFFICE  
PHOENIX, ARIZONA  
AUG 30 10:57 AM  
2006  
(Owner's Signature)

(Owner's Name - Please Print)  
(Street or P.O. Box)  
(City) (State) (Zip Code)

RE 9/5/06

10/50

\_\_\_\_\_  
(Owner's Name - Please Print)

\_\_\_\_\_  
(Street or P.O. Box)

\_\_\_\_\_  
(Owner's Signature)

\_\_\_\_\_  
(City) (State) (Zip Code)

\_\_\_\_\_  
(Owner's Name - Please Print)

\_\_\_\_\_  
(Street or P.O. Box)

\_\_\_\_\_  
(Owner's Signature)

\_\_\_\_\_  
(City) (State) (Zip Code)

\_\_\_\_\_  
(Owner's Name - Please Print)

\_\_\_\_\_  
(Street or P.O. Box)

\_\_\_\_\_  
(Owner's Signature)

\_\_\_\_\_  
(City) (State) (Zip Code)

\_\_\_\_\_  
(Owner's Name - Please Print)

\_\_\_\_\_  
(Street or P.O. Box)

\_\_\_\_\_  
(Owner's Signature)

\_\_\_\_\_  
(City) (State) (Zip Code)

**INSTRUCTIONS**

1. This certification is made under the provisions of § 1744 of Title 43 and § 28-28k of Title 30 of the United States Code; and the regulations thereunder (43 CFR Part 3830).
2. The claimant(s) must fill in the dates in paragraph 1 for the beginning and ending of the assessment year for which this waiver is sought.
3. The claimant(s) must fill in the date in paragraph 2 for the beginning of the assessment year for which this waiver is sought.
4. All claim and site names and Bureau of Land Management (BLM) serial numbers must be listed for the mining claims, mill sites, and tunnel sites for which the waiver is sought.
5. All owners of the mining claims, mill sites, and tunnel sites and their addresses must be given.
6. This waiver form must be signed by all the claimants or their designated agent, in original form. If an agent is designated, a notarized designation of agent, signed by all of the claimants with proper address given, must be submitted with this waiver.

7. This form must be filed no later than September 1st for the upcoming assessment year in the BLM State Office where the mining claims or sites are recorded, or the waiver cannot be granted by the BLM. (Example: to obtain a waiver for the assessment year 2000, which begins at noon on September 1, 1999, you must qualify for and file for a waiver no later than September 1, 1999, in the proper BLM State Office).
8. For all mining claims which require assessment work, you must record an affidavit of labor on or before the December 30th immediately following the filing of this waiver. For all other mining claims or sites waived, you must record a notice of intent to hold on or before the December 30th immediately following the filing of this waiver.
9. Mill and tunnel sites may also be listed upon this waiver and be waived from payment of the maintenance fee. A notice of intent to hold for these sites is required to be filed by the December 30th following the filing of this waiver.

**NOTICE/BURDEN HOURS STATEMENT**

The Privacy Act of 1974, as amended, and the regulation in 43 CFR 2.48(d) provide that you be furnished the following information in connection with the information required by this certification of waiver from rental fees.

**AUTHORITY:** 30 U.S.C. 28-28k; 43 U.S.C. 1201, 1457, 1740, and 1744; and 43 CFR 3830.

**PRINCIPLE PURPOSE:** This information is to be used to verify that the owner(s) (claimants) of a mining claim has complied with 30 U.S.C. 28f and is entitled to perform assessment work in lieu of paying the maintenance fee for the mining claims listed on this form.

**ROUTINE USE:** (1) Adjudication of the claimant(s) certification of waiver from paying the maintenance fee otherwise required by 30 U.S.C. 28f. (2) Disclosure may be made to appropriate Federal agencies when location is made within the agency's geographic area of responsibility. (3) Information from the record and/or the record will be transferred to the appropriate Federal, State, or local agency, or a member of the public in response to a specific request for pertinent information. (4) Information may also be provided to the Department of Justice or in a proceeding before a court or adjudicative body, or to Federal, State, local or foreign agencies when needed for enforcement of civil or criminal codes or applicable regulations concerning title rights upon the public land.

**EFFECT OF NOT PROVIDING INFORMATION:** Disclosure of this information is required by 30 U.S.C. 28f and 43 CFR Part 3830 for those qualified claimants wishing to take the small miner waiver allowed. Failure to supply the information required in this form to support the claimants certification of waiver from payment of the otherwise required maintenance fees will result in the waiver being disallowed and the mining claims subject to forfeiture by BLM under 30 U.S.C. 28i.

The Paperwork Reduction Act of 1995 requires us to inform you that: This information is being collected to allow the BLM to determine if you qualify for a waiver from the payment of \$100 per mining claim or site maintenance fee established in 30 U.S.C. 28f and the implementing regulations at 43 CFR 3830. A response to this request is required in accordance with the statute to obtain your benefit.

BLM would like you to know that you do not have to respond to this, or any other, Federal agency-sponsored information collection unless it displays a currently valid OMB control number.

Public reporting burden for this form is estimated to average 8 minutes (0.133 hours) per response, including time to review instructions, gathering and maintaining data, and completing and reviewing the form. Direct comments regarding this burden estimate, or any other aspect of this form, to the U.S. Department of the Interior, Bureau of Land Management, (1004-0114) Bureau Information Collection Clearance Officer (WO-00), Mail Stop 401 LS, 1849 C St., N.W., Washington, DC 20240.

FOR OFFICIAL USE ONLY

RECEIVED  
M. AZ STATE OFFICE  
NOV 10 10:57  
DENVER, ARIZONA

AMC 292067  
AMC 294581  
AMC 339958  
AMC 283912  
AMC 2920067  
AMC 294581

Return Document to:

A3850-1(NOV.2001)

No. of Claims: <u>10</u>	x \$5 = <u>50.00</u>
Receipt No.: _____	Check No.: _____
Init: <u>[Signature]</u>	
FOR BLM USE ONLY	

Telephone: \_\_\_\_\_

**AFFIDAVIT OF PERFORMANCE OF ANNUAL WORK.** Also fill in Items 1 through 9 and the reverse side of this document.

**NOTICE OF INTENTION TO HOLD.** I intend to hold the claims(s)/site(s) listed on the reverse side of this document for the calendar year 20\_\_\_\_. Also fill in Items 1 through 4 and Item 9.

Notices of Intention to Hold are for mill sites and tunnel sites or for mining claims when assessment work has not been done, regardless of whether the annual assessment has been suspended, deferred, or not yet accrued. The filing of a Notice of Intention to Hold shall not relieve the owner of complying with federal and state laws pertaining to the performance of annual assessment work. Notices of Intention to Hold for mill sites or tunnel sites need not be county recorded. For mining claims the form filed with the Bureau of Land Management (BLM) must be identical to the one that was or will be filed with the county.

Evidence of Annual Assessment Work or a Notice of Intention to Hold must be filed each calendar year following the calendar year in which the claim/site was located. **All claims listed on a single affidavit must be contiguous.**

1. State of Arizona, County of LA PAZ ss:

2. I, (Name) JAMES E. BOATHWRIGHT

3. Reside at (Address) PO Box 2054

City Quartzsite, County La Paz, State AZ, Zip 85346

being duly sworn, deposes and says that he/she is a citizen of the United States, more than eighteen years of age, that all of the facts set forth in this affidavit/notice, subject to the provisions and penalties of 18 U.S.C. 1001 pertaining to the filing of false, fictitious, or fraudulent statements with the United States, are true and correct according to the best of my knowledge, information and belief.

4. Owner's name and address (If not shown in Items 1-3 above). **Check here if this is a change of address.**

5. That I am personally acquainted with the mining claim(s). The work and improvements were made by and at the expense of the owner(s) of said claim(s). Said contiguous group of claims, listed on the reverse side of this document, are situated in the LA Cholla, OR PLUMSA Mining District, LA PAZ County, Arizona.

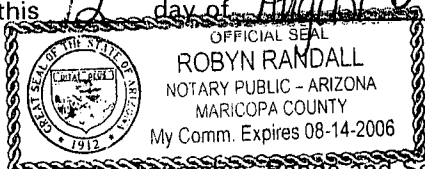
6. That between the dates starting at 12 o'clock noon on September 1, 2007 and ending at 12 o'clock noon on September 1, 2007 at least \$ 1,500.00 Dollars worth of work and improvements were done and performed upon said claim(s) or upon one or more of a contiguous group of claims for the benefit of all, or wholly or partly outside of a contiguous group of claims for the benefit of all, not including the location work.

7. That the following persons were employed to perform the work and improvements described herein: James E. Boathwright

RE 107126

8. That the work and improvements performed were: Extend Drains and Roads & Trenches & Cuts

9. Dated: Aug 12 2005 Signature: James E. Boatwright  
 SUBSCRIBED AND SWORN TO before me, a Notary Public, this 12 day of August, 2005  
 by James E. Boatwright  
 Notary Public [Signature]  
 MY COMMISSION EXPIRES 8/14/06



If the claims/sites have consecutive BLM numbers and are in the same Township, Range and Section(s), they may be listed as follows:

Claim/Site Name	Serial Number	Dkt/Pg or Record # of Orig Location Notice	TWN SHP	RNG	SEC(S)
Sample 1 - 10	A MC 19640 - 49	Dkt/Pg 1025/1-10 Recording #9106173-82	4N	20W	36
<u>Beehive # 12</u>	<u>292067</u>		<u>3N</u>	<u>20W</u>	<u>14</u>
<u>Beehive # 16</u>	<u>294582</u>		<u>3N</u>	<u>20W</u>	<u>14</u>
<u>Beehive # 23</u>	<u>294589</u>		<u>3N</u>	<u>20W</u>	<u>14</u>
<u>Beehive # 24</u>	<u>294590</u>		<u>3N</u>	<u>20W</u>	<u>14</u>
<u>Beehive # 7</u>	<u>339958</u>		<u>3N</u>	<u>20W</u>	<u>15</u>
<u>Beehive # 9</u>	<u>339959</u>		<u>3N</u>	<u>20W</u>	<u>15</u>
<u>Beehive # 10</u>	<u>283918</u>		<u>3N</u>	<u>20W</u>	<u>15</u>
<u>Beehive # 13</u>	<u>292068</u>		<u>3N</u>	<u>20W</u>	<u>15</u>
<u>Beehive # 14</u>	<u>292069</u>		<u>3N</u>	<u>20W</u>	<u>15</u>
<u>Beehive # 20</u>	<u>294586</u>		<u>3N</u>	<u>20W</u>	<u>15</u>

BLM requires a \$5 nonrefundable service charge for each mining claim, mill site or tunnel site payable on or before December 30<sup>th</sup> (not the 31<sup>st</sup>). Mail to:

Bureau of Land Management  
 222 North Central Avenue  
 Phoenix, Arizona 85004-2203  
 602-417-9200  
 www.az.blm.gov

This form is for the purpose of complying with the laws of the United States Department of the Interior, Bureau of Land Management and the State of Arizona pertaining to assessment work and/or notice of intention to hold. 30 U.S.C. 28, 43 CFR 3833.2, ARS 27-208. Subject to Paperwork Reduction Act and Privacy Act statements available at the BLM AZ State Office. This form is not copyrighted. It may be reproduced without permission.

PHOENIX, ARIZONA

2005 AUG 12 P 1:57

RECEIVED  
 B.L.M. AZ STATE OFFICE

BLM Date Stamp



**United States Department of the Interior**  
**Bureau of Land Management**  
 BUSINESS & SUPPORT SVCS DIV  
 222 N CENTRAL AVE  
 PHOENIX, AZ 85004 -2203  
 Phone: (602) 417-9200

Receipt	
No:	1127457

<b>Transaction #:</b> 1166463
<b>Date of Transaction:</b> 08/12/2005
<b>CUSTOMER:</b> JAMES BOATWRIGHT PO BOX 2054 QUARTZSITE, AZ 85346

LINE #	QTY	DESCRIPTION	REMARKS	UNIT PRICE	TOTAL
1	1.00	LOCATABLE MINERALS / MINING CLAIMS-NOT NEW-UNADJUD, ONE AUTH NO. ONLY / MINING CLAIM MONEY RECEIVED (455) <b>CASES: AMC292067/\$50.00</b>	POL 2005 (10)	- n/a -	50.00
<b>TOTAL:</b>					<b>\$50.00</b>

PAYMENT INFORMATION			
1	<b>AMOUNT:</b>	\$50.00	<b>POSTMARKED:</b> N/A
	<b>TYPE:</b>	CASH	<b>RECEIVED:</b> 08/12/2005
	<b>NAME:</b>	BOATWRIGHT, JAMES PO BOX 2054 QUARTZSITE AZ 85346	

REMARKS

This receipt was generated by the automated BLM Collections and Billing System and is a paper representation of a portion of the official electronic record contained therein.

ENTERED BY: [illegible]

Amc 292067  
294581  
339958

Amc 283912

Form 3830-2  
(January 2000)

UNITED STATES  
DEPARTMENT OF THE INTERIOR  
BUREAU OF LAND MANAGEMENT  
MAINTENANCE FEE WAIVER CERTIFICATION

FORM APPROVED  
OMB NO. 1004-0114  
Expires: December 31, 2002

ab

SEE INSTRUCTIONS ON REVERSE

1. This small minor waiver is filed for the assessment year beginning at noon on September 1, 2005 and ending at noon on September 1, 2006
2. The undersigned and all related parties owned ten or fewer mining claims, mill, or tunnel sites located and maintained on Federal lands in the United States of America on September 1, 2005
3. The undersigned have performed the assessment work required by law for each mining claim listed prior to filing this waiver and understand that by filing this form; an affidavit of assessment work must be recorded by the December 30th following the filing of this waiver.
4. The undersigned understand that if the assessment work obligation has not yet come due under 30 U.S.C. 28 (for those claims in their first assessment year only); a notice of intent to hold reciting this condition must be recorded by the December 30th following the filing of this waiver.
5. The undersigned understand that mill and tunnel sites may also be listed upon this waiver and be waived from payment of the maintenance fee; and that a notice of intent to hold for these sites is required to be recorded by the December 30th immediately following the filing of this waiver.
6. The undersigned understand and acknowledge that pursuant to 43 U.S.C. 1212 and 18 U.S.C. 1001; the filing or recording of a false, fictitious, or fraudulent document with the Bureau of Land Management may result in a fine of up to \$250,000, a prison term not to exceed five years, or both.
7. The mining claims, mill or tunnel sites for which this waiver from payment of the maintenance fees is requested are:

CLAIM OR SITE NAME	BLM RECORDATION SERIAL NUMBER
1. Beehive # 12	AMC # 292067
2. Beehive # 16	AMC # 294582
3. Beehive # 23	AMC # 294589
4. Beehive # 24	AMC # 294590
5. Beehive # 7	AMC # 339958
6. Beehive # 9	AMC # 339959
7. Beehive # 10	AMC # 283918
8. Beehive # 13	AMC # 292068
9. Beehive # 14	AMC # 292069
10. Beehive # 20	AMC # 294586

The owner(s) (claimants) of the above mining claims and sites are:

Jane Little  
(Owner's Name - Please Print)  
217 Skyline Drive  
(Street or P.O. Box)  
Homer Alaska 99603  
(City) (State) (Zip Code)

Jane Little  
(Owner's Signature)

\_\_\_\_\_  
(Owner's Name - Please Print)  
\_\_\_\_\_  
(Street or P.O. Box)  
\_\_\_\_\_  
(City) (State) (Zip Code)

\_\_\_\_\_  
(Owner's Signature)  
ARIZONA  
STATE OFFICE  
PHOENIX, ARIZONA  
2005 AUG 22 P 1:02  
RECEIVED  
BUREAU OF  
LAND MANAGEMENT

\_\_\_\_\_  
(Owner's Name - Please Print)  
\_\_\_\_\_  
(Street or P.O. Box)  
\_\_\_\_\_  
(City) (State) (Zip Code)

(Continued on reverse)

Arizona State Office

Safford Field Office

ENTERED INTO COMPUTER

9/22/05 ab

AMC 283912  
AMC 294581  
AMC 292067  
UNITED STATES  
DEPARTMENT OF THE INTERIOR  
BUREAU OF LAND MANAGEMENT AMC 339958

105

FORM APPROVED  
OMB NO. 1004-0114  
Expires: November 30, 2003



MAINTENANCE FEE WAIVER CERTIFICATION

SEE INSTRUCTIONS ON NEXT PAGE

- This small miner waiver is filed for the assessment year beginning at noon on September 1, 04 and ending at noon on September 1, 05.
- The undersigned and all related parties owned ten or fewer mining claims, mill, or tunnel sites located and maintained on Federal lands in the United States of America on September 1, 04.
- The undersigned have performed the assessment work **required by law** for each mining claim listed **prior to filing this waiver** and understand that by filing this form; an affidavit of assessment work **must** be recorded by the December 30th following the filing of this waiver.
- The undersigned understand that if the assessment work obligation has not yet come due under 30 U.S.C. 28 (for those claims in their first assessment year only); a notice of intent to hold reciting this condition **must** be recorded by the December 30th following the filing of this waiver.
- The undersigned understand that mill and tunnel sites may also be listed upon this waiver and be waived from payment of the maintenance fee; and that a notice of intent to hold for these sites is required to be recorded by the December 30th immediately following the filing of this waiver.
- The undersigned understand and acknowledge that pursuant to 43 U.S.C. 1212 and 18 U.S.C. 1001; the filing or recording of a false, fictitious, or fraudulent document with the Bureau of Land Management may result in a fine of up to \$250,000, a prison term not to exceed five years, or both.
- The mining claims, mill or tunnel sites for which this waiver from payment of the maintenance fees is requested are:

CLAIM OR SITE NAME	BLM RECORDATION SERIAL NUMBER
1. Beehive # 10	AMC 283918
2. Beehive # 13	AMC 292068
3. Beehive # 14	AMC 292069
4. Beehive # 20	AMC 294586
5. Beehive # 7	AMC 339958
6. Beehive # 9	AMC 339959
7. Beehive # 12	AMC 292067
8. Beehive # 16	AMC 294582
9. Beehive # 23	AMC 294589
10. Beehive # 24	AMC 294590

The owner(s) (claimants) of the above mining claims and sites are:

Jane Little  
(Owner's Name - Please Print)  
217 SkyLine Drive  
(Street or P.O. Box)  
Homer ALASKA 99603  
(City) (State) (Zip Code)

x Jane Little  
(Owner's Signature)

\_\_\_\_\_  
(Owner's Name - Please Print)  
\_\_\_\_\_  
(Street or P.O. Box)  
\_\_\_\_\_  
(City) (State) (Zip Code)

\_\_\_\_\_  
(Owner's Signature)  
\_\_\_\_\_  
(Owner's Signature)

\_\_\_\_\_  
(Owner's Name - Please Print)  
\_\_\_\_\_  
(Street or P.O. Box)  
\_\_\_\_\_  
(City) (State) (Zip Code)

(Continued on next page)

ENTERED IN COMPUTER

88 8/31/04

(Owner's Name - Please Print)	(Owner's Signature)		
(Street or P.O. Box)	(City)	(State)	(Zip Code)
(Owner's Name - Please Print)	(Owner's Signature)		
(Street or P.O. Box)	(City)	(State)	(Zip Code)
(Owner's Name - Please Print)	(Owner's Signature)		
(Street or P.O. Box)	(City)	(State)	(Zip Code)
(Owner's Name - Please Print)	(Owner's Signature)		
(Street or P.O. Box)	(City)	(State)	(Zip Code)

**INSTRUCTIONS**

1. This certification is made under the provisions of § 1744 of Title 43 and § 28-28k of Title 30 of the United States Code; and the regulations thereunder (43 CFR Part 3830).
2. The claimant(s) must fill in the dates in paragraph 1 for the beginning and ending of the assessment year for which this waiver is sought.
3. The claimant(s) must fill in the date in paragraph 2 for the beginning of the assessment year for which this waiver is sought.
4. All claim and site names and Bureau of Land Management (BLM) serial numbers must be listed for the mining claims, mill sites, and tunnel sites for which the waiver is sought.
5. All owners of the mining claims, mill sites, and tunnel sites and their addresses must be given.
6. This waiver form must be signed by all the claimants or their designated agent, in original form. If an agent is designated, a notarized designation of agent, signed by all of the claimants with proper address given, must be submitted with this waiver.
7. This form must be filed no later than September 1st for the upcoming assessment year in the BLM State Office where the mining claims or sites are recorded, or the waiver cannot be granted by the BLM. (Example: to obtain a waiver for the assessment year 2000, which begins at noon on September 1, 1999, you must qualify for and file for a waiver no later than September 1, 1999 in the proper BLM State Office).
8. For all mining claims which require assessment work, you must record an affidavit of labor on or before the December 30th immediately following the filing of this waiver. For all other mining claims or sites waived, you must record a notice of intent to hold on or before the December 30th immediately following the filing of this waiver.
9. Mill and tunnel sites may also be listed upon this waiver and be waived from payment of the maintenance fee. A notice of intent to hold for these sites is required to be filed by the December 30th following the filing of this waiver.

**NOTICE/BURDEN HOURS STATEMENT**

The Privacy Act of 1974 and the regulations in 43 CFR 2.48(d) provide that you be furnished the following information in connection with the information required by this certification of waiver from rental fees.

**AUTHORITY:** 30 U.S.C. 28-28k; 43 U.S.C. 1201, 1457, 1740, and 1744; and 43 CFR 3830.

**PRINCIPLE PURPOSE:** This information is to be used to verify that the owner(s) (claimants) of a mining claim has complied with 30 U.S.C. 28f and is entitled to perform assessment work in lieu of paying the maintenance fee for the mining claims listed on this form.

**ROUTINE USE:** (1) Adjudication of the claimant(s) certification of waiver from paying the maintenance fee otherwise required by 30 U.S.C. 28f. (2) Disclosure may be made to appropriate Federal agencies when location is made within the agency's geographic area of responsibility. (3) Information from the record and/or the record will be transferred to the appropriate Federal, State, or local agency, or a member of the public in response to a specific request for pertinent information. (4) Information may also be provided to the Department of Justice or in a proceeding before a court or adjudicative body; or to Federal, State, local or foreign agencies when needed for enforcement of civil or criminal codes or applicable regulations concerning title rights upon the public land.

**EFFECT OF NOT PROVIDING INFORMATION:** Disclosure of this information is required by 30 U.S.C. 28f and 43 CFR Part 3830 for those qualified claimants wishing to take the small miner waiver allowed. Failure to supply the information required in this form to support the claimants certification of waiver from payment of the otherwise required maintenance fees will result in the waiver being disallowed and the mining claims subject to forfeiture by BLM under 30 U.S.C. 28i.

The Paperwork Reduction Act of 1995 requires us to inform you that:

This information is being collected to allow the BLM to determine if you qualify for a waiver from the payment of \$100 per mining claim or site maintenance fee established in 30 U.S.C. 28f and the implementing regulations at 43 CFR 3830. A response to this request is required in accordance with the statute to obtain your benefit.

BLM would like you to know that you do not have to respond to this, or any other, Federal agency-sponsored information collection unless it displays a currently valid OMB control number.

Public reporting burden for this form is estimated to average 8 minutes (0.133 hours) per response, including time to review instructions, gathering and maintaining data, and completing and reviewing the form. Direct comments regarding this burden estimate, or any other aspect of this form, to the U.S. Department of the Interior, Bureau of Land Management (1004-0114), Bureau Information Collection and Reporting Office (M0-630), Mail Stop 401 LS, 1849 C St., N.W., Washington, D.C. 20240.

21-6-A-2-2-112  
FOR OFFICIAL USE ONLY

RECEIVED  
B.L.M. AZ STATE OFFICE

AMC 283912  
 AMC 294581  
 AMC 292067  
 AMC 339958

Return Document to:

JANE LITTLE  
 217 SKYLINE Drive  
 Namer ALASKA 99603

A3850-1(Sept 2003)

NO. OF CLAIMS: 10 x \$5 = \$50.00

CHECK NO: \_\_\_\_\_ INIT: (72)

FOR BLM USE ONLY

Telephone: 1-907-235-0550

SELECT ONLY ONE:

**AFFIDAVIT OF PERFORMANCE OF ANNUAL WORK.** Also fill in Items 1 through 9 on the reverse side of this document.

**NOTICE OF INTENTION TO HOLD.** I intend to hold the claims(s)/site(s) listed below for the calendar year 2\_\_\_\_. Also fill in Items 1 through 4 and Item 9 on the reverse side of this document.

AMC NUMBER	CLAIM/SITE NAME	COUNTY RECORDER DATA	SEC	TNSP	RNGE
	<del>Beehive #</del>				
283918	Beehive # 10		15	3N	20W
292068	Beehive # 13		15	3N	20W
292069	Beehive # 14		15	3N	20W
294586	Beehive # 20		15	3N	20W
339958	Beehive # 7		15	3N	20W
339959	Beehive # 9		15	3N	20W
292067	Beehive # 12		14	3N	20W
294582	Beehive # 16		14	3N	20W
294589	Beehive # 23		14	3N	20W
294590	Beehive # 24		14	3N	20W

BLM requires a \$5 nonrefundable service charge for each mining claim, mill site or tunnel site payable on or before December 30<sup>th</sup> (not the 31<sup>st</sup>).  
 Mail to:

Bureau of Land Management  
 222 North Central Avenue  
 Phoenix, Arizona 85004-2203

602-417-9200  
 www.az.blm.gov

ENTERED IN COMPUTER  
 8/31/09 RE

RECEIVED  
 BLM, AZ STATE OFFICE  
 2009 AUG - 2 A 9:42  
 PHOENIX, ARIZONA  
 BLM Date Stamp

Notices of Intention to Hold are for mill sites, tunnel sites or mining claims when assessment work has not been done, regardless of whether the annual assessment has been suspended, deferred, or not yet accrued. The filing of a Notice of Intention to Hold shall not relieve the owner of complying with federal and state laws pertaining to the performance of annual assessment work. Notices of Intention to Hold for mill sites or tunnel sites need not be county recorded. For mining claims the form filed with the Bureau of Land Management must be identical to the one that was or will be filed with the county. All claims listed on a single affidavit must be contiguous.

Evidence of Annual Assessment Work or a Notice of Intention to Hold must be filed each calendar year following the calendar year in which the claim/site was located.

- 1. State of Arizona, County of LAPAZ ss:
- 2. I, (Name) James E. Beathright
- 3. Reside at (Address) P.O. Box 2054 #16 East Holiday PALMS RV Res

City Quartzsite, County LAPAZ, State AZ Zip 85346 being duly sworn, deposes and says that he/she is a citizen of the United States, more than eighteen years of age, that all of the facts set forth in this affidavit/notice, subject to the provisions and penalties of 18 U.S.C. 1001 pertaining to the filing of false, fictitious, or fraudulent statements with the United States, are true and correct according to the best of my knowledge, information and belief.

- 4. Owner's name and address (If not shown in Items 1-3 above). JANE LITTLE, 217  
SKYLINE DRIVE, HOME, ALASKA 99603

5. That I am personally acquainted with the mining claim(s). The work and improvements were made by and at the expense of the owner(s) of said claim(s). Said contiguous group of claims, listed on the reverse side of this document, are situated in the LAPAZ Mining District, LAPAZ County, Arizona.

6. That between the dates starting at 12 o'clock noon on September 1, 2003 and ending at 12 o'clock noon on September 1, 2004 at least \$ 2,000.00 Dollars worth of work and improvements were done and performed upon said claim(s) or upon one or more of a contiguous group of claims for the benefit of all, wholly or partly outside of a contiguous group of claims for the benefit of all, not including the location work.


- 7. That the following persons were employed to perform the work and improvements described herein: James E. Beathright

8. That the work and improvements performed were: Extending Trenches & cuts  
Build & Repair Roads

9. Dated: 6-23-2004 Signature: Jane B. Little

SUBSCRIBED AND SWORN TO before me, a Notary Public, this 23rd day of June, 2004

By: Roxanne Lawver for Jane B. Little  
Notary Public Roxanne Lawver



MY COMMISSION EXPIRES 08-28-05

**United States Department of the Interior**  
**Bureau of Land Management**  
 BUSINESS & SUPPORT SVCS DIV  
 222 N CENTRAL AVE  
 PHOENIX, AZ 85004 -2203  
 Phone: (602) 417-9200

Receipt	
No:	920211

**Transaction #:** 954280  
**Date of Transaction:** 08/03/2004

<b>CUSTOMER:</b>	JANE LITTLE 217 SKYLINE DR HOMER, AK 99603
------------------	--

LINE #	QTY	DESCRIPTION	REMARKS	UNIT PRICE	TOTAL
1	1.00	LOCATABLE MINERALS / MINING CLAIMS-NOT NEW-UNADJUD, ONE AUTH NO. ONLY / MINING CLAIM MONEY RECEIVED (455) <b>CASES:</b> AMC283918/\$50.00	POL 2004 (10)	- n/a -	50.00
<b>TOTAL:</b>					<b>\$50.00</b>

**PAYMENT INFORMATION**

NOTE: Items will appear on credit card statement as "Bureau of Land Management".

1	<b>AMOUNT:</b>	\$50.00	<b>POSTMARKED:</b>	N/A
	<b>TYPE:</b>	CREDIT CARD	<b>RECEIVED:</b>	08/03/2004
	<b>NAME:</b>	BOATWRIGHT, JAMES PO BOX 2054 QUARTZSITE AZ 85346		
	<b>CARD NO:</b>	XXXXXXXXXXXX4602	<b>AUTH CODE:</b>	560260
	<b>NAME ON CARD:</b>	BOATWRIGHT/JAMES E		
	<b>EXPIRES:</b>	01/31/2007		
	<b>SIGNATURE:</b>			

**REMARKS**

WAIVER FILED ALSO

This receipt was generated by the automated BLM Collections and Billing System and is a paper representation of a portion of the official electronic record contained therein.

AMC 292067  
AMC 294581  
AMC 283912  
~~AMC 292067~~  
AMC 339958

A3850-1 (NOV. 2001)

Return Document to:

JANE LITTLE  
65701 SKYLINE DRIVE  
HOMER, ALASKA 99603  
Telephone: (907) 235-0550

No. of Claims: 10	x \$5 = \$50
Receipt No.: 106122	Check No.: CASH
Init: (RL)	
FOR BLM USE ONLY	

**AFFIDAVIT OF PERFORMANCE OF ANNUAL WORK.** Also fill in Items 1 through 9 and the reverse side of this document.

*JEB*  **NOTICE OF INTENTION TO HOLD.** I intend to hold the claims(s)/site(s) listed on the reverse side of this document for the calendar year 20\_\_\_. Also fill in Items 1 through 4 and Item 9.

Notices of Intention to Hold are for mill sites and tunnel sites or for mining claims when assessment work has not been done, regardless of whether the annual assessment has been suspended, deferred, or not yet accrued. The filing of a Notice of Intention to Hold shall not relieve the owner of complying with federal and state laws pertaining to the performance of annual assessment work. Notices of Intention to Hold for mill sites or tunnel sites need not be county recorded. For mining claims the form filed with the Bureau of Land Management (BLM) must be identical to the one that was or will be filed with the county.

Evidence of Annual Assessment Work or a Notice of Intention to Hold must be filed each calendar year following the calendar year in which the claim/site was located. **All claims listed on a single affidavit must be contiguous.**

1. State of Arizona, County of LA PAZ. ss:
2. I, (Name) JANE LITTLE
3. Reside at (Address) 65701 SKYLINE DRIVE  
City HOMER <sup>BOROUGH</sup> County KENAI PENINSULA State ALASKA Zip 99603

being duly sworn, deposes and says that he/she is a citizen of the United States, more than eighteen years of age, that all of the facts set forth in this affidavit/notice, subject to the provisions and penalties of 18 U.S.C. 1001 pertaining to the filing of false, fictitious, or fraudulent statements with the United States, are true and correct according to the best of my knowledge, information and belief.

4. Owner's name and address (If not shown in Items 1-3 above).  Check here if this is a change of address.   
JANE LITTLE

5. That I am personally acquainted with the mining claim(s). The work and improvements were made by and at the expense of the owner(s) of said claim(s). Said contiguous group of claims, listed on the reverse side of this document, are situated in the 67 Chalk or Plumas Mining District, LA PAZ County, Arizona.

6. That between the dates starting at 12 o'clock noon on September 1, 2002 and ending at 12 o'clock noon on September 1, 2003 at least \$ 2,000.00 Dollars worth of work and improvements were done and performed upon said claim(s) or upon one or more of a contiguous group of claims for the benefit of all, or wholly or partly outside of a contiguous group of claims for the benefit of all, not including the location work.

7. That the following persons were employed to perform the work and improvements described herein: JAMES E. BOATWRIGHT

10/1/02  
VERIFIED ENTERED IN COMPUTER  
RE 8/18/03



8. That the work and improvements performed were: ADVANCE (UTS) IMPROVE ACCESS  
EXISTING ROADS TO MINING OPERATION IMPROVE EXISTING  
TRAILS

9. Dated: 5-27-2003 Signature: Jane Little  
 SUBSCRIBED AND SWORN TO before me, a Notary Public, this 27<sup>th</sup> day of May, 2003  
 by Dean Kimberly Hubert  
 Notary Public  
 MY COMMISSION EXPIRES 8/12/06

If the claims/sites have consecutive BLM numbers and are in the same Township, Range and Section(s), they may be listed as follows:

Sample 1 - 10	A MC 19640 - 49	Dkt/Pg 1025/1-10 Recording #9106173-82	4N 20W 36
<u>Claim/Site Name</u>	<u>Serial Number</u>	<u>Dkt/Pg or Record # of Orig Location Notice</u>	<u>TWN SHP RNG SEC(S)</u>
<u>Beehive # 12</u>	<u>AMC 292067</u>		<u>3-20-14</u>
<u>Beehive # 16</u>	<u>AMC 294582</u>		<u>3-20-14</u>
<u>Beehive # 23</u>	<u>AMC 294589</u>		<u>3-20-14</u>
<u>Beehive # 24</u>	<u>AMC 294590</u>		<u>3-20-14</u>
<u>Beehive # 10</u>	<u>AMC 283918</u>		<u>3-20-15</u>
<u>Beehive # 13</u>	<u>AMC 292068</u>		<u>3-20-15</u>
<u>Beehive # 14</u>	<u>AMC 292069</u>		<u>3-20-15</u>
<u>Beehive # 20</u>	<u>AMC 294586</u>		<u>3-20-15</u>
<u>Beehive # 7</u>	<u>AMC 339958</u>		<u>3-20-15</u>
<u>Beehive # 9</u>	<u>AMC 339959</u>		<u>3-20-15</u>

BLM requires a \$5 nonrefundable service charge for each mining claim, mill site or tunnel site payable on or before December 30<sup>th</sup> (not the 31<sup>st</sup>). Mail to:

Bureau of Land Management  
 222 North Central Avenue  
 Phoenix, Arizona 85004-2203  
 602-417-9200  
 www.az.blm.gov

This form is for the purpose of complying with the laws of the United States Department of the Interior, Bureau of Land Management and the State of Arizona pertaining to assessment work and/or notice of intention to hold. 30 U.S.C. 28, 43 CFR 3832.2, ARS 27-208. Subject to Paperwork Reduction Act and Privacy Act statements available at the BLM AZ State Office. This form is not copyrighted. It may be reproduced without permission.

PHOENIX, ARIZONA  
 2003 JUL -2 A 10:11  
 RECEIVED  
 B.L.M. AZ STATE OFFICE  
 BLM Date Stamp

**United States Department of the Interior**  
**Bureau of Land Management**  
 BUSINESS & SUPPORT SVCS DIV  
 222 N CENTRAL AVE  
 PHOENIX, AZ 85004 -2203  
 Phone: (602) 417-9200

Receipt	
No:	706122

<b>Transaction #:</b> 734983
<b>Date of Transaction:</b> 07/02/2003
<b>CUSTOMER:</b> JANE LITTLE 65701 SKYLINE DR HOMER, AK 99603

LINE #	QTY	DESCRIPTION	REMARKS	UNIT PRICE	TOTAL
1	1.00	LOCATABLE MINERALS / MINING CLAIMS-NOT NEW-UNADJUD, ONE AUTH NO. ONLY / MINING CLAIM MONEY RECEIVED (455) <b>CASES:</b> AMC292067/\$50.00	POL 2003 (10)	- n/a -	50.00
<b>TOTAL:</b>					<b>\$50.00</b>

PAYMENT INFORMATION			
1	AMOUNT:	\$50.00	POSTMARKED: N/A
	TYPE:	CASH	RECEIVED: 07/02/2003
	NAME:	LITTLE, JANE 65701 SKYLINE DR HOMER AK 99603	

REMARKS

This receipt was generated by the automated BLM Collections and Billing System and is a paper representation of a portion of the official electronic record contained therein.

UNITED STATES  
DEPARTMENT OF THE INTERIOR  
BUREAU OF LAND MANAGEMENT

MAINTENANCE FEE WAIVER CERTIFICATION

SEE INSTRUCTIONS ON REVERSE

AMC 339958  
AMC 283912  
AMC 292067

75

FORM APPROVED  
OMB NO. 1004-0114  
Expires: December 31, 2002

AMC 294581

TR

- This small miner waiver is filed for the assessment year beginning at noon on September 1, 03 and ending at noon on September 1, 04.
- The undersigned and all related parties owned ten or fewer mining claims, mill, or tunnel sites located and maintained on Federal lands in the United States of America on September 1, 03.
- The undersigned have performed the assessment work **required by law** for each mining claim listed **prior to filing this waiver** and understand that by filing this form; an affidavit of assessment work **must** be recorded by the December 30th following the filing of this waiver.
- The undersigned understand that if the assessment work obligation has not yet come due under 30 U.S.C. 28 (for those claims in their first assessment year only); a notice of intent to hold reciting this condition **must** be recorded by the December 30th following the filing of this waiver.
- The undersigned understand that mill and tunnel sites may also be listed upon this waiver and be waived from payment of the maintenance fee; and that a notice of intent to hold for these sites is required to be recorded by the December 30th immediately following the filing of this waiver.
- The undersigned understand and acknowledge that pursuant to 43 U.S.C. 1212 and 18 U.S.C. 1001; the filing or recording of a false, fictitious, or fraudulent document with the Bureau of Land Management may result in a fine of up to \$250,000, a prison term not to exceed five years, or both.
- The mining claims, mill or tunnel sites for which this waiver from payment of the maintenance fees is requested are:

CLAIM OR SITE NAME	BLM RECORDATION SERIAL NUMBER
1. Beehive # 12	AMC # 292067
2. Beehive # 16	" 294582
3. Beehive # 23	" 294589
4. Beehive # 24	" 294590
5. Beehive # 10	" 283918
6. Beehive # 13	" 292068
7. Beehive # 14	" 292069
8. Beehive # 20	" 294586
9. Beehive # 7	" 339958
10. Beehive # 9	AMC 339959

The owner(s) (claimants) of the above mining claims and sites are:

JANE LITTLE  
(Owner's Name - Please Print)  
65701 Skyline Drive  
(Street or P.O. Box)  
HOMER ALASKA 99603  
(City) (State) (Zip Code)

*Jane Little*  
(Owner's Signature)

\_\_\_\_\_  
(Owner's Name - Please Print)  
\_\_\_\_\_  
(Street or P.O. Box)  
\_\_\_\_\_  
(City) (State) (Zip Code)

\_\_\_\_\_  
(Owner's Signature)  
\_\_\_\_\_  
(Owner's Name - Please Print)  
\_\_\_\_\_  
(Street or P.O. Box)  
\_\_\_\_\_  
(City) (State) (Zip Code)

(Owner's Name - Please Print)

(Owner's Signature)

(Street or P.O. Box)

(City)

(State)

(Zip Code)

(Owner's Name - Please Print)

(Owner's Signature)

(Street or P.O. Box)

(City)

(State)

(Zip Code)

(Owner's Name - Please Print)

(Owner's Signature)

(Street or P.O. Box)

(City)

(State)

(Zip Code)

(Owner's Name - Please Print)

(Owner's Signature)

(Street or P.O. Box)

(City)

(State)

(Zip Code)

**INSTRUCTIONS**

1. This certification is made under the provisions of § 1744 of Title 43 and § 28-28k of Title 30 of the United States Code; and the regulations thereunder (43 CFR Part 3830).
2. The claimant(s) **must** fill in the dates in paragraph 1 for the beginning and ending of the assessment year for which this waiver is sought.
3. The claimant(s) **must** fill in the date in paragraph 2 for the beginning of the assessment year for which this waiver is sought.
4. All claim and site names and Bureau of Land Management (BLM) serial numbers **must** be listed for the mining claims, mill sites, and tunnel sites for which the waiver is sought.
5. All owners of the mining claims, mill sites, and tunnel sites and their addresses **must** be given.
6. This waiver form **must** be signed by all the claimants or their designated agent, in original form. If an agent is designated, a notarized designation of agent, signed by all of the claimants with proper address given, **must** be submitted with this waiver.

7. This form **must** be filed no later than September 1st for the upcoming assessment year in the BLM State Office where the mining claims or sites are recorded, or the waiver cannot be granted by the BLM. (Example: to obtain a waiver for the assessment year 2000, which begins at noon on September 1, 1999, you **must** qualify for and file for a waiver no later than September 1, 1999 in the proper BLM State Office).
8. For all mining claims which require assessment work, you **must** record an affidavit of labor on or before the December 30th immediately following the filing of this waiver. For all other mining claims or sites waived, you **must** record a notice of intent to hold on or before the December 30th immediately following the filing of this waiver.
9. Mill and tunnel sites may also be listed upon this waiver and be waived from payment of the maintenance fee. A notice of intent to hold for these sites is required to be filed by the December 30th following the filing of this waiver.

**NOTICE/BURDEN HOURS STATEMENT**

The Privacy Act of 1974, *as amended*, and the regulation in 43 CFR 2.48(d) provide that you be furnished the following information in connection with the information required by this certification of waiver from rental fees.

**AUTHORITY:** 30 U.S.C. 28-28k; 43 U.S.C. 1201, 1457, 1740, and 1744; and 43 CFR 3830.

**PRINCIPLE PURPOSE:** This information is to be used to verify that the owner(s) (claimants) of a mining claim has complied with 30 U.S.C. 28f and is entitled to perform assessment work in lieu of paying the maintenance fee for the mining claims listed on this form.

**ROUTINE USE:** (1) Adjudication of the claimant(s) certification of waiver from paying the maintenance fee otherwise required by 30 U.S.C. 28f. (2) Disclosure may be made to appropriate Federal agencies when location is made within the agency's geographic area of responsibility. (3) Information from the record and/or the record will be transferred to the appropriate Federal, State, or local agency, or a member of the public in response to a specific request for pertinent information. (4) Information may also be provided to the Department of Justice or in a proceeding before a court or adjudicative body; or to Federal, State, local or foreign agencies when needed for enforcement of civil or criminal codes or applicable regulations concerning title rights upon the public land.

**EFFECT OF NOT PROVIDING INFORMATION:** Disclosure of this information is required by 30 U.S.C. 28f and 43 CFR Part 3830 for those qualified claimants wishing to take the small miner waiver allowed. Failure to supply the information required in this form to support the claimants certification of waiver from payment of the otherwise required maintenance fees will result in the waiver being disallowed and the mining claims subject to forfeiture by BLM under 30 U.S.C. 28i.

The Paperwork Reduction Act of 1995 requires us to inform you that:

This information is being collected to allow the BLM to determine if you qualify for a waiver from the payment of \$100 per mining claim or site maintenance fee established in 30 U.S.C. 28f and the implementing regulations at 43 CFR 3830. A response to this request is required in accordance with the statute to obtain your benefit.

BLM would like you to know that you do not have to respond to this, or any other, Federal agency-sponsored information collection unless it displays a currently valid OMB control number.

Public reporting burden for this form is estimated to average 8 minutes (0.133 hours) per response, including time to review instructions, gathering and maintaining data, and completing and reviewing the form. Direct comments regarding this burden estimate, or any other aspect of this form, to the U.S. Department of the Interior - Bureau of Land Management, (1004-0114) Bureau Clearance Officer (WO-696), Mail Stop 4008, 1849 C St., N.W., Washington, D.C. 20240.

FOR OFFICIAL USE ONLY

RECEIVED  
BLM AZ STATE OFFICE

UNITED STATES  
DEPARTMENT OF THE INTERIOR  
BUREAU OF LAND MANAGEMENT

MAINTENANCE FEE WAIVER CERTIFICATION

SEE INSTRUCTIONS ON REVERSE

283912  
292067  
294581 339958  
FORM APPROVED  
OMB NO. 1004-0114  
Expires: December 31, 2002

1. This small miner waiver is filed for the assessment year beginning at noon on September 1, 02 and ending at noon on September 1, 03.
2. The undersigned and all related parties owned ten or fewer mining claims, mill, or tunnel sites located and maintained on Federal lands in the United States of America on September 1, \_\_\_\_\_.
3. The undersigned have performed the assessment work required by law for each mining claim listed prior to filing this waiver and understand that by filing this form; an affidavit of assessment work must be recorded by the December 30th following the filing of this waiver.
4. The undersigned understand that if the assessment work obligation has not yet come due under 30 U.S.C. 28 (for those claims in their first assessment year only); a notice of intent to hold reciting this condition must be recorded by the December 30th following the filing of this waiver.
5. The undersigned understand that mill and tunnel sites may also be listed upon this waiver and be waived from payment of the maintenance fee; and that a notice of intent to hold for these sites is required to be recorded by the December 30th immediately following the filing of this waiver.
6. The undersigned understand and acknowledge that pursuant to 43 U.S.C. 1212 and 18 U.S.C. 1001; the filing or recording of a false, fictitious, or fraudulent document with the Bureau of Land Management may result in a fine of up to \$250,000, a prison term not to exceed five years, or both.
7. The mining claims, mill or tunnel sites for which this waiver from payment of the maintenance fees is requested are:

CLAIM OR SITE NAME	BLM RECORDATION SERIAL NUMBER
1. Beehive #12	292067
2. Beehive #16	294582
3. Beehive # 33	294589
4. Beehive # 24	294590
5. Beehive # 7	339958
6. Beehive # 9	339959
7. Beehive # 10	283918
8. Beehive # 13	292068
9. Beehive # 14	292069
10. Beehive # 20	294586

The owner(s) (claimants) of the above mining claims and sites are:

JANE LITTLE  
(Owner's Name - Please Print)  
65701 SKYLINE DR.  
(Street or P.O. Box)  
HOMER ALASKA 99603  
(City) (State) (Zip Code)

X Jane Little  
(Owner's Signature)

\_\_\_\_\_  
(Owner's Name - Please Print)  
\_\_\_\_\_  
(Street or P.O. Box)  
\_\_\_\_\_  
(City) (State) (Zip Code)

\_\_\_\_\_  
(Owner's Name - Please Print)  
\_\_\_\_\_  
(Street or P.O. Box)  
\_\_\_\_\_  
(City) (State) (Zip Code)

RECEIVED  
BLM AT STATE OFFICE  
2002 MAY 10 A 11:37  
PHOENIX ARIZONA

\_\_\_\_\_  
(Owner's Signature)

ENTERED IN COMPUTER

Malyde 6/13/02

(Owner's Name - Please Print) <u>JANE LITTLE</u>	(Owner's Signature) <u>[Signature]</u>	(Street or P.O. Box) <u>65701 SKYLINE DR.</u>	(City) <u>ALASKA</u>	(State) <u>ALASKA</u>	(Zip Code) <u>99603</u>
(Owner's Name - Please Print)	(Owner's Signature)	(Street or P.O. Box)	(City)	(State)	(Zip Code)
(Owner's Name - Please Print)	(Owner's Signature)	(Street or P.O. Box)	(City)	(State)	(Zip Code)
(Owner's Name - Please Print)	(Owner's Signature)	(Street or P.O. Box)	(City)	(State)	(Zip Code)

**INSTRUCTIONS**

- This certification is made under the provisions of § 1744 of Title 43 and § 28-28k of Title 30 of the United States Code; and the regulations thereunder (43 CFR Part 3830).
- The claimant(s) must fill in the dates in paragraph 1 for the beginning and ending of the assessment year for which this waiver is sought.
- The claimant(s) must fill in the date in paragraph 2 for the beginning of the assessment year for which this waiver is sought.
- All claim and site names and Bureau of Land Management (BLM) serial numbers must be listed for the mining claims, mill sites, and tunnel sites for which the waiver is sought.
- All owners of the mining claims, mill sites, and tunnel sites and their addresses must be given.
- This waiver form must be signed by all the claimants or their designated agent, in original form. If an agent is designated, a notarized designation of agent, signed by all of the claimants with proper address given, must be submitted with this waiver.
- This form must be filed no later than September 1st for the upcoming assessment year in the BLM State Office where the mining claims or sites are recorded, or the waiver cannot be granted by the BLM. (Example: to obtain a waiver for the assessment year 2000, which begins at noon on September 1, 1999, you must qualify for and file for a waiver no later than September 1, 1999 in the proper BLM State Office).
- For all mining claims which require assessment work, you must record an affidavit of labor on or before the December 30th immediately following the filing of this waiver. For all other mining claims or sites waived, you must record a notice of intent to hold on or before the December 30th immediately following the filing of this waiver.
- Mill and tunnel sites may also be listed upon this waiver and be waived from payment of the maintenance fee. A notice of intent to hold for these sites is required to be filed by the December 30th following the filing of this waiver.

**NOTICE/BURDEN HOURS STATEMENT**

The Privacy Act of 1974, *as amended*, and the regulation in 43 CFR 2.48(d) provide that you be furnished the following information in connection with the information required by this certification of waiver from rental fees.

**AUTHORITY:** 30 U.S.C. 28-28k; 43 U.S.C. 1201, 1457, 1740, and 1744; and 43 CFR 3830.

**PRINCIPLE PURPOSE:** This information is to be used to verify that the owner(s) (claimants) of a mining claim has complied with 30 U.S.C. 28f and is entitled to perform assessment work in lieu of paying the maintenance fee for the mining claims listed on this form.

**ROUTINE USE:** (1) Adjudication of the claimant(s) certification of waiver from paying the maintenance fee otherwise required by 30 U.S.C. 28f. (2) Disclosure may be made to appropriate Federal agencies when location is made within the agency's geographic area of responsibility. (3) Information from the record and/or the record will be transferred to the appropriate Federal, State, or local agency, or a member of the public in response to a specific request for pertinent information. (4) Information may also be provided to the Department of Justice or in a proceeding before a court or adjudicative body; or to Federal, State, local or foreign agencies when needed for enforcement of civil or criminal codes or applicable regulations concerning title rights upon the public land.

**EFFECT OF NOT PROVIDING INFORMATION:** Disclosure of this information is required by 30 U.S.C. 28f and 43 CFR Part 3830 for those qualified claimants wishing to take the small miner waiver allowed. Failure to supply the information required in this form to support the claimants certification of waiver from payment of the otherwise required maintenance fees will result in the waiver being disallowed and the mining claims subject to forfeiture by BLM under 30 U.S.C. 28i.

The Paperwork Reduction Act of 1995 requires us to inform you that:

This information is being collected to allow the BLM to determine if you qualify for a waiver from the payment of \$100 per mining claim or site maintenance fee established in 30 U.S.C. 28f and the implementing regulations at 43 CFR 3830. A response to this request is required in accordance with the statute to obtain your benefit.

BLM would like you to know that you do not have to respond to this, or any other, Federal agency-sponsored information collection unless it displays a currently valid OMB control number.

Public reporting burden for this form is estimated to average 8 minutes (0.133 hours) per response, including time to review instructions, gathering and maintaining data, and completing and reviewing the form. Direct comments regarding this burden estimate, or any other aspect of this form, to the U.S. Department of the Interior, Bureau of Land Management, (1004-0114) Bureau Clearance Officer (WO-630), Mail Stop 401 LS, 1849 C St., N.W., Washington, D.C. 20240.

**FOR OFFICIAL USE ONLY**

AMC 292067, Et al

May 17, 2002

Please sign the attached waiver and return to my attention. The Waiver cannot be processed with out the signatures of all owners.

Thank you,

Dorie Morrison  
Bureau of Land Management  
222 N. Central Avenue  
Phoenix, AZ 85004  
PH: 602-417-9355

*Thank you - signature done.  
Jane Little*

RECEIVED  
BUREAU OF  
LAND MANAGEMENT  
2002 JUN 13 A 9:21  
ARIZONA  
STATE OFFICE  
PHOENIX, ARIZONA

Receipt No. 490975

Trans No. 513899

LEAD FILE #'S

AMC 339958, 294581

292007, 283912

AMC Number	Code	Amount
283918	480	5.00
292007-292009		15.00
294582		5.00
294581		5.00
294589-294590		10.00
339958-339959		10.00
<b>TOTAL:</b>	<b>480</b>	<b>\$50.00</b>

AMC Number	Code	Amount
<b>TOTAL:</b>		<b>\$</b>

Date of Doc 5/10/02

Date of Rec't 5/10/02

Amount Rec'd 50.00

Amount Earned \_\_\_\_\_

Date Entered: 5/30/02 TK

Date Verified: 6/21/02 AB

Sent to Accts: 6/21/02 AB

Date Earned: \_\_\_\_\_

- 480 POL
- 481 NOI
- 482 MAINT
- 396 TRANS
- 635 AMEND

NOTES:



**United States Department of the Interior**  
**Bureau of Land Management**  
 BUSINESS & SUPPORT SVCS DIV  
 222 N CENTRAL AVE  
 PHOENIX, AZ 85004 -2203  
 Phone: (602) 417-9200

Receipt	
No:	490925

<b>Transaction #:</b> 513899
<b>Date of Transaction:</b> 05/10/2002
<b>CUSTOMER:</b> JANE LITTLE 65701 SKYLINE DR HOMER, AK 99603

LINE #	QTY	DESCRIPTION	REMARKS	UNIT PRICE	TOTAL
1	1.00	LOCATABLE MINERALS / MINING CLAIMS-NOT NEW-UNADJUD, ONE AUTH NO. ONLY / MINING CLAIM MONEY RECEIVED (455) CASES: AMC292067/\$50.00	POL (10)	- n/a -	50.00
<b>TOTAL:</b>					<b>\$50.00</b>

PAYMENT INFORMATION			
NOTE: Items will appear on credit card statement as "Bureau of Land Management".			
1	AMOUNT:	\$50.00	POSTMARKED: N/A
	TYPE:	CREDIT CARD	RECEIVED: 05/10/2002
	NAME:	BOATWRIGHT, JAMES P.O. BOX 2054 QUARTZSITE AZ 85346	
	CARD NO.:	XXXXXXXXXXXX4602	AUTH CODE: 721598
	NAME ON CARD:	BOATWRIGHT/JAMES E	
	EXPIRES:	01/31/2004	
	SIGNATURE:		

REMARKS

This receipt was generated by the automated BLM Collections and Billings System and is a paper representation of a portion of the official electronic record contained therein.

PHOENIX ARIZONA  
 2002 MAY 10  
 BLM AZ STATE OFFICE  
 RECEIVED  
 33850 (NOV. 2001)  
 A 11 50  
 check No.:  
 37  
 FOR BLM USE ONLY

Return Document to:  
JANE LITTLE  
65701 SKYLINE Dr.  
Homer ALASKA 99603  
 Telephone: \_\_\_\_\_

No. of Claims: <u>10</u>	\$5 = <u>50</u>
Receipt No.:	check No.:
Init: <u>TES</u>	

**AFFIDAVIT OF PERFORMANCE OF ANNUAL WORK.** Also fill in Items 1 through 9 and the reverse side of this document.

**NOTICE OF INTENTION TO HOLD.** I intend to hold the claim(s)/site(s) listed on the reverse side of this document for the calendar year 2003. Also fill in Items 1 through 4 and Item 9.

Notices of Intention to Hold are for mill sites and tunnel sites or for mining claims when assessment work has not been done, regardless of whether the annual assessment has been suspended, deferred, or not yet accrued. The filing of a Notice of Intention to Hold shall not relieve the owner of complying with federal and state laws pertaining to the performance of annual assessment work. Notices of Intention to Hold for mill sites or tunnel sites need not be county recorded. For mining claims the form filed with the Bureau of Land Management (BLM) must be identical to the one that was or will be filed with the county.

Evidence of Annual Assessment Work or a Notice of Intention to Hold must be filed each calendar year following the calendar year in which the claim/site was located. **All claims listed on a single affidavit must be contiguous.**

1. State of Arizona, County of LA PAZ ss:
2. I, (Name) JANE LITTLE
3. Reside at (Address) 65701 SKYLINE Dr  
 City Homer, County \_\_\_\_\_, State ALASKA Zip 99603

being duly sworn, deposes and says that he/she is a citizen of the United States, more than eighteen years of age, that all of the facts set forth in this affidavit/notice, subject to the provisions and penalties of 18 U.S.C. 1001 pertaining to the filing of false, fictitious, or fraudulent statements with the United States, are true and correct according to the best of my knowledge, information and belief.

4. Owner's name and address (If not shown in Items 1-3 above).  Check here if this is a change of address.

5. That I am personally acquainted with the mining claim(s). The work and improvements were made by and at the expense of the owner(s) of said claim(s). Said contiguous group of claims, listed on the reverse side of this document, are situated in the LACHOITZ (OR) PLAMONA Mining District, LA PAZ County, Arizona.

6. That between the dates starting at 12 o'clock noon on September 1, 2002 and ending at 12 o'clock noon on September 1, 2002 at least \$ 2000 Dollars worth of work and improvements were done and performed upon said claim(s) or upon one or more of a contiguous group of claims for the benefit of all, or wholly or partly outside of a contiguous group of claims for the benefit of all, not including the location work.

7. That the following persons were employed to perform the work and improvements described herein:  
WORK Performed by James E. Boyd Wright ENTERED INTO COMPUTER 5/30/07 TK

8. That the work and improvements performed were: Extend out's Improve Roads & Trails

9. Dated: \_\_\_\_\_ Signature: James E. Brattonight  
SUBSCRIBED AND SWORN TO before me, a Notary Public, this \_\_\_\_\_ day of \_\_\_\_\_, 20\_\_\_\_  
by \_\_\_\_\_  
Notary Public \_\_\_\_\_  
MY COMMISSION EXPIRES \_\_\_\_\_

If the claims/sites have consecutive BLM numbers and are in the same Township, Range and Section(s), they may be listed as follows:

Claim/Site Name	Serial Number	Dkt/Pg or Record # of Orig Location Notice	TWN SHP	RNG	SEC(S)
Sample 1 - 10	A MC 19640 - 49	Dkt/Pg 1025/1-10 Recording #9106173-82	4N	20W	36
Beehive # 12	2920 67				
Beehive # 16	2945 82				
Beehive # 23	2945 89				
Beehive # 24	2945 90				
Beehive # 7	3399 58				
Beehive # 9	3399 59				
Beehive # 10	28 39 18				
Beehive # 13	2920 68				
Beehive # 14	2920 69				
Beehive # 20	2945 86				

BLM requires a \$5 non-refundable service charge for each mining claim, mill site or tunnel site payable on or before December 30<sup>th</sup> (not the 31<sup>st</sup>). Mail to:

Bureau of Land Management  
222 North Central Avenue  
Phoenix, Arizona 85004-2203  
602-417-9200  
www.az.blm.gov

This form is for the purpose of complying with the laws of the United States Department of the Interior, Bureau of Land Management and the State of Arizona pertaining to assessment work and/or notice of intention to hold. 30 U.S.C. 28, 43 CFR 3833.2, ARS 27-208. Subject to Paperwork Reduction Act and Privacy Act statements available at the BLM AZ State Office. This form is not copyrighted. It may be reproduced without permission.

BLM Date Stamp

Receipt #: 303873

Amount Received: 50.00

Date: 5/10/2001

Transaction #: 320215

Lead #: 339958, 283912, 294581  
292067

AMC #	Code	\$\$\$\$
283918	480	5.00
294582	480	5.00
294580	480	5.00
294589-294590	480	10.00
292067-292069	480	15.00
339958-339959	480	10.00

AMC #	Code	\$\$\$\$

Total: 50.00

- 480----POL-----\$5
- 481----NOI-----\$5
- 482----Maint.---\$100
- 396----Trf.-----\$5
- 635----Amd.-----\$5
- 379----Refund

Entered: TV 5/30/01  
Date

Verified: RE 6/14/01  
Date

Sent to Accounts: \_\_\_\_\_  
Date

Earned by Accounts: \_\_\_\_\_  
Date

RECEIVED  
B.L.M. STATE OFFICE

2001 MAY 10 A 9:25

# AFFIDAVIT OF PERFORMANCE OF ANNUAL WORK

PUBLIC LANDS, ARIZONA

State of Arizona

County of La Paz } ss

1. JANE LITTLE

65701 SKYLINE DRIVE

HOMER AK 99603

City

State

Zip

being duly sworn according to law deposes and says that they are a citizen of the United States more than eighteen years of age and that all of the facts set forth in this affidavit are true and correct according to the best of their knowledge, information and belief.

That they are personally acquainted with the mining claim named Beehive Mine Group situate in the La Cholla Mining District, La Paz County, Arizona, the location of which is recorded in the office of the County Recorder of that County in Book \_\_\_\_\_, Page \_\_\_\_\_, Notice of location is posted in Section 14 & 15, Township 3 N, Range 20 W, G&SRB&M.

That between the dates of Sept 30 - 2000 and Sept May 1, 2001 at least One Thousand Five Hundred and (\$1500.00) dollars worth of work and improvements were done and performed upon this claim not including location work.

The work and improvements were made by and at the expense of Jane Little, owners of the mine for the purpose of complying with the laws of the United States pertaining to assessments or annual work.

JAMES E. BOATWRIGHT

were the names of the persons employed by the owner who labored to do the work and improvements.

The work and improvements done were maintain existing roads, cuts, excavations, repairs, recovery work.

Dated March 30, 2001 Jane Little Signature

Subscribed to and sworn before me, a Notary Public, this 30 day of March, 2001 by JANE Little

My Commission expires 08/14/04 Roberta Nelson Notary Public

RE 6/14/01

TK 5/31/01  
ENTERED INTO COMPUTER

NOTARY PUBLIC  
STATE OF ARIZONA  
La Paz County  
ROBERTA NELSON  
My Commission Expires 08/14/2004



AFFIDAVIT OF PERFORMANCE OF ANNUAL LABOR  
EXHIBIT "A"

Name of affiant JANE LITTLE

Date Mar. 30, 2001

Claim Name	County Re-corder #	BLM #	Sec.	Town-ship	Range
1 <u>Beehive #12</u>	_____	AMC <u>292067</u>	<u>14</u>	<u>3N</u>	<u>20W</u>
2 <u>Beehive #16</u>	_____	AMC <u>294582</u>	<u>14</u>	<u>3N</u>	<u>20W</u>
3 <u>Beehive #23</u>	_____	AMC <u>294589</u>	<u>14</u>	<u>3N</u>	<u>20W</u>
4 <u>Beehive #24</u>	_____	AMC <u>294590</u>	<u>14</u>	<u>3N</u>	<u>20W</u>
5 <u>Beehive #7</u>	_____	AMC <u>339958</u>	<u>15</u>	<u>3N</u>	<u>20W</u>
6 <u>Beehive #9</u>	_____	AMC <u>339959</u>	<u>15</u>	<u>3N</u>	<u>20W</u>
7 <u>Beehive #10</u>	_____	AMC <u>283918</u>	<u>15</u>	<u>3N</u>	<u>20W</u>
8 <u>Beehive #13</u>	_____	AMC <u>292068</u>	<u>15</u>	<u>3N</u>	<u>20W</u>
9 <u>Beehive #14</u>	_____	AMC <u>292069</u>	<u>15</u>	<u>3N</u>	<u>20W</u>
10 <u>Beehive #20</u>	_____	AMC <u>294586</u>	<u>15</u>	<u>3N</u>	<u>20W</u>
11 _____	_____	AMC _____	_____	_____	_____
12 _____	_____	AMC _____	_____	_____	_____
13 _____	_____	AMC _____	_____	_____	_____
14 _____	_____	AMC _____	_____	_____	_____
15 _____	_____	AMC _____	_____	_____	_____

**United States Department of the Interior  
Bureau of Land Management**  
BUSINESS & SUPPORT SVCS DIV  
222 N CENTRAL AVE  
PHOENIX, AZ 85004 -2203  
Phone: (602) 417-9200

Receipt	
No:	303873

Transaction #: 320215  
Date of Transaction: 05/10/2001

CUSTOMER: JANE LITTLE  
65701 SKYLINE DR  
HOMER, AK 99603

LINE #	QTY	COMMODITY / SUBJECT / ACTION / PRODUCT	REMARKS	UNIT PRICE	TOTAL
1	1	LOCATABLE MINERALS / MINING CLAIMS-ACCOUNTS/UNADJUDICATED / MINING CLAIM MONEY RECEIVED (455)	POL + WAIVER 2001 (10)	- n/a -	\$50.00
<b>TOTAL:</b>					<b>\$50.00</b>

PAYMENT INFORMATION			
1	AMOUNT:	\$50.00	POSTMARKED: N/A
	TYPE:	CASH	RECEIVED: 05/10/2001
	NAME:	LITTLE, JANE 65701 SKYLINE DR HOMER AK 99603	

REMARKS

CASE SERIAL NUMBER INFORMATION		
TRNS #	LINE #	CASES
320215	1	AMC209067

This receipt was generated by the automated BLM Collections and Billings System and is a paper representation of a portion of the official electronic record contained therein.

**MAINTENANCE FEE PAYMENT WAIVER CERTIFICATION**

A small miner waiver is filed to hold the claims/sites listed below for the assessment year beginning at noon on the first September 1 following the official filing of this form with BLM.

The undersigned owner(s) of the mining claims/sites listed below hereby certify under penalty of 18 U.S.C. 1001 and 43 U.S.C. 1212 that:

I/We control, or will control, ten or fewer mining claims/sites located and maintained on Federal land in the United States of America on the August 31 that is one day before the beginning of the assessment year indicated in line one above.

I/We have/will performed/performed assessment work upon the claims listed below for the current assessment year as of the August 31 indicated in line three above. This work meets the requirements of the General Mining Law of 1872, *as amended*; the Act of August 10, 1993; and the regulations at 43 CFR 3833 and 3850. Such work will be described on our affidavit of labor. Listing a site on this form constitutes a filing of a Notice of Intention to Hold for that site. I enclose a \$5.00 per site service charge (recording fee) for each site listed.

Please check this box if the following statement applies to you.

*I/We relinquish my/our claims and/or sites not listed below.*

294581  
292067  
339958

The mining claims and sites for which the above waiver from payment of the maintenance fees is made are:

CLAIM NAME	BLM RECORDATION SERIAL NUMBER
1. #12 Beehive	292067
2. #16 Beehive	294582
3. #23 Beehive	294589
4. #24 Beehive	294590
5. #7 Beehive	339958
6. #9 Beehive	339959 ✓
7. #10 Beehive	283918
8. #13 Beehive	292068
9. #14 Beehive	292069
10. #20 Beehive	294586

All owner(s) of the above mining claims and sites are filing for this waiver.

I/We understand and acknowledge that pursuant to 43 U.S.C. 1212 and 18 U.S.C. 1001, the filing of a false, fictitious, or fraudulent document with the Bureau of Land Management may result in a fine of up to \$10,000, a prison term not to exceed five years, or both.

LITTLE JANE  
(Owner's Name - Please Print)  
65701 Skyline Drive  
(Street or P.O. Box)

Jane Little  
(Owner's Signature)  
Homer Alaska 99603  
(City) (State) (Zip Code)

\_\_\_\_\_  
(Owner's Name - Please Print)  
\_\_\_\_\_  
(Street or P.O. Box)

\_\_\_\_\_  
(Owner's Signature)  
\_\_\_\_\_  
(City) (State) (Zip Code)

\_\_\_\_\_  
(Owner's Name - Please Print)  
\_\_\_\_\_  
(Street or P.O. Box)

\_\_\_\_\_  
(Owner's Signature)  
\_\_\_\_\_  
(City) (State) (Zip Code)

\_\_\_\_\_  
(Owner's Name - Please Print)  
\_\_\_\_\_  
(Street or P.O. Box)

\_\_\_\_\_  
(Owner's Signature)  
\_\_\_\_\_  
(City) (State) (Zip Code)

**ENTERED IN COMPUTER**  
5/3/2000 MTH  
JEMS/25/2000



Our records list  
your address as:

11587 Ironwood Dr.  
Yuma, Az 85367

Is the Homer, Alaska  
a permanent change  
of address?

Mary Hyde  
Bureau of Land Mgmt.  
222 W. Central Ave  
Phoenix, Az 85004-2203  
(602) 417-9356

292067  
294581

United States Department of the Interior Bureau of Land Management  
**AFFIDAVIT OF PERFORMANCE OF ANNUAL WORK  
AND/OR NOTICE OF INTENTION TO HOLD**  
(ALL CLAIMS LISTED ON A SINGLE AFFIDAVIT MUST BE CONTIGUOUS)

339958

Evidence of Annual Assessment Work or a Notice of Intention to Hold must be filed each calendar year following the calendar year in which the claim/site was located.

FOR AN AFFIDAVIT OF LABOR, FILL IN ALL ITEMS EXCEPT ITEM 5. FOR A NOTICE OF INTENTION TO HOLD, FILL IN ONLY ITEMS 1 THROUGH 5 AND ITEM 10. NOTICES OF INTENTION TO HOLD FOR MILL SITES OR TUNNEL SITES DO NOT NEED TO BE COUNTY RECORDED OR NOTARIZED. FOR MINING CLAIMS THE FORM FILED WITH BLM MUST BE IDENTICAL TO THE ONE THAT WAS OR WILL BE FILED WITH THE COUNTY. **FILE ON OR BEFORE DECEMBER 30th (NOT THE 31st).** WHEN FILING, BLM REQUIRES A \$5.00 NONREFUNDABLE SERVICE CHARGE FOR EACH MINING CLAIM, MILL SITE OR TUNNEL SITE.

1. State of Arizona, County of LA PAZ ss:  
2. I, (Name) LITTLE TAMO  
3. Reside at (Address) 65701 Skyline drive  
City Homer, County Kenai Peninsula, State Alaska, Zip 99603

being duly sworn, deposes and says that he/she is a citizen of the United States, more than eighteen years of age, that all of the facts set forth in this affidavit/notice, subject to the provisions and penalties of 18 USC 1001 pertaining to the filing of false, fictitious, or fraudulent statements with the United States, are true and correct according to the best of my knowledge, information and belief.

4. Owner's Name and Address (if not shown above) CHECK HERE IF THIS IS A CHANGE OF ADDRESS  Done 6/1/00

5. NOTE, THIS ITEM SHOULD ONLY BE FILLED IN IF THIS IS A NOTICE OF INTENTION TO HOLD. NOTICES OF INTENTION TO HOLD ARE FOR MILL SITES AND TUNNEL SITES OR FOR MINING CLAIMS WHEN ASSESSMENT WORK HAS NOT BEEN DONE, REGARDLESS OF WHETHER THE ANNUAL ASSESSMENT HAS BEEN SUSPENDED, DEFERRED, OR NOT YET ACCRUED. THE FILING OF A NOTICE OF INTENTION TO HOLD SHALL NOT RELIEVE THE OWNER OF COMPLYING WITH FEDERAL AND STATE LAWS PERTAINING TO THE PERFORMANCE OF ANNUAL ASSESSMENT WORK.

I intend to hold the claim(s)/site(s) listed on the reverse side of this document for the calendar year 19    .

6. That I am personally acquainted with the mining claim(s). The work and improvements were made by and at the expense of the owner(s) of said claim(s). Said contiguous group of claims listed on the reverse side of this document are situated in the La Cholla Mining District, La Paz County, Arizona, the location of which is recorded in the office of the County Recorder of said County in: Book(s)      Page(s)     


Notice of location is posted in Section(s) 15 Township(s) 3 N, Range(s) 20 W, GSR Meridian

7. That between the dates starting at 12 o'clock noon on September 1, 1999 and ending at 12 o'clock noon on September 1, 192000 at least \$ 1500.00 dollars worth of work and improvements were done and performed upon said claim(s) or upon one or more of a contiguous group of claims for the benefit of all, or wholly or partly outside of a contiguous group of claims for the benefit of all, not including the location work.

8. That the following persons were employed to perform the work and improvements described herein: Jane E. Roatright

9. That the work and improvements performed were: Extend open cuts Road improvement

10. Dated March 17, 2000, Signature Jane Little  
SUBSCRIBED AND SWORN TO before me, a Notary Public, this 17 day of March  
by Sherril Thompson MY COMMISSION EXPIRES 3/20/2002 Notary Public



This form is for the purpose of complying with the laws of the United States and the State of Arizona pertaining to assessment work and/or a notice of intention to hold. 30 USC 28, 43 CFR 3833.2, ARS 27-208. Subject to Paperwork Reduction Act and Privacy Act statements available at the BLM AZ State Office. The form is not copyrighted. It may be reproduced without restriction.

ENTERED INTO COMPUTER / 0 x 5.00 - 50.00 TEG. 4/1/00  
L 6/1/00



NAME (FOR CLAIM / SITE GROUPS)

SERIAL NUMBERS:

\_\_\_\_\_ A MC \_\_\_\_\_ Through A MC \_\_\_\_\_  
 \_\_\_\_\_ A MC \_\_\_\_\_ Through A MC \_\_\_\_\_  
 \_\_\_\_\_ A MC \_\_\_\_\_ Through A MC \_\_\_\_\_

OR LISTED INDIVIDUALLY AS FOLLOWS:

CLAIM/SITE NAME	SERIAL NUMBER	CLAIM/SITE NAME	SERIAL NUMBER
1. #12	A MC 292067	31.	A MC
2. #16	A MC 294582	32.	A MC
3. #23	A MC 294589	33.	A MC
4. #24	A MC 294590	34.	A MC
5. #7	A MC 339958	35.	A MC
6. #9	A MC 339959	36.	A MC
7. #10	A MC 283918	37.	A MC
8. #13	A MC 292068	38.	A MC
9. #14	A MC 292069	39.	A MC
10. #20	A MC 294586	40.	A MC
11.	A MC	41.	A MC
12.	A MC	42.	A MC
13.	A MC	43.	A MC
14.	A MC	44.	A MC
15.	A MC	45.	A MC
16.	A MC	46.	A MC
17.	A MC	47.	A MC
18.	A MC	48.	A MC
19.	A MC	49.	A MC
20.	A MC	50.	A MC
21.	A MC	51.	A MC
22.	A MC	52.	A MC
23.	A MC	53.	A MC
24.	A MC	54.	A MC
25.	A MC	55.	A MC
26.	A MC	56.	A MC
27.	A MC	57.	A MC
28.	A MC	58.	A MC
29.	A MC	59.	A MC
30.	A MC	60.	A MC

RECEIVED  
 B.L.M. AZ STATE OFFICE  
 APR 20 2010  
 PHOENIX, ARIZONA  
 ID: 116

**United States Department of the Interior**  
**Bureau of Land Management**  
 BUSINESS & SUPPORT SVCS DIV  
 222 N CENTRAL AVE  
 PHOENIX, AZ 85004 -2203  
 Phone: (602) 417-9200

Receipt	
No:	106227

Transaction #: 117655  
 Date of Transaction: 04/20/2000

**CUSTOMER:** JAME LITTLE  
 65701 SKYLINE DRIVE  
 HOMER, AK 99603

LINE #	QTY	COMMODITY / SUBJECT / ACTION / PRODUCT	REMARKS	UNIT PRICE	TOTAL
1	10	LOCATABLE MINERALS / MINING CLAIMS / PROOF OF LABOR/ASSESSMENT \$5 (1930)		\$5.00	\$50.00
<b>TOTAL:</b>					<b>\$50.00</b>

PAYMENT INFORMATION			
1	AMOUNT:	\$50.00	POSTMARKED: N/A
	TYPE:	CASH	RECEIVED: 04/20/2000
	NAME:	BOATWRIGHT, JAMES	

REMARKS

CASE SERIAL NUMBER INFORMATION		
TRNS #	LINE #	CASES
117655	1	AMC283918 , AMC292067 , AMC292068 , AMC292069 , AMC294582 , AMC294586 , AMC294589 , AMC294590 , AMC339958 , AMC339959

This receipt was generated by the automated BLM Collections and Billings System and is a paper representation of a portion of the official electronic record contained therein.

AMC's  
 292067  
 294581  
 339958  
 283912

Return Document to:

For BLM Use Only

AZ-3850-1 (July 1992)

Jane Little  
1158 Ironwood Drive  
Yuma, AZ 85367

10 claims	
5.00 ea	
150.00	total

Telephone # ( ) \_\_\_\_\_

**AFFIDAVIT OF PERFORMANCE OF ANNUAL WORK.**

Also fill in ITEMS 1 through 9 and the reverse side of this document.

**NOTICE OF INTENTION TO HOLD**

I intend to hold the claims(s)/site(s) listed on the reverse side of this document for the calendar year 19\_\_.  
 Also fill in ITEMS 1 through 4 and ITEM 9.

NOTICES OF INTENTION TO HOLD ARE FOR MILLSITES AND TUNNEL SITES OR FOR MINING CLAIMS WHEN ASSESSMENT WORK HAS NOT BEEN DONE, REGARDLESS OF WHETHER THE ANNUAL ASSESSMENT HAS BEEN SUSPENDED, DEFERRED, OR NOT YET ACCRUED. THE FILING OF A NOTICE OF INTENTION TO HOLD SHALL NOT RELIEVE THE OWNER OF COMPLYING WITH FEDERAL AND STATE LAWS PERTAINING TO THE PERFORMANCE OF ANNUAL ASSESSMENT WORK. NOTICES OF INTENTION TO HOLD FOR MILL SITES OR TUNNEL SITES NEED NOT BE COUNTY RECORDED. FOR MINING CLAIMS THE FORM FILED WITH THE BLM MUST BE IDENTICAL TO THE ONE THAT WAS OR WILL BE FILED WITH THE COUNTY.

Evidence of Annual Assessment Work or a Notice of Intention to Hold must be filed each calendar year following the calendar year in which the claim/site was located.

**ALL CLAIMS LISTED ON A SINGLE AFFIDAVIT MUST BE CONTIGUOUS.**

1. State of Arizona, County of LA PAZ ss:
2. I, (Name) JANE LITTLE
3. Reside at (Address) \_\_\_\_\_  
 City \_\_\_\_\_, County Yuma, State Arizona, Zip \_\_\_\_\_

being duly sworn, deposes and says that he/she is a citizen of the United States, more than eighteen years of age, that all of the facts set forth in this affidavit/notice, subject to the provisions and penalties of 18 USC 1001 pertaining to the filing of false, fictitious, or fraudulent statements with the United States, are true and correct according to the best of my knowledge, information and belief.

4. Owner's Name and Address (If not shown in items 1-3 above) CHECK HERE IF THIS IS A CHANGE OF ADDRESS   
Jane Little  
1158 Ironwood Drive  
Yuma, AZ 85367


5. That I am personally acquainted with the mining claims(s). The work and improvements were made by and at the expense of the owner(s) of said claim(s). Said contiguous group of claims, listed on the reverse side of this document, are situated in the La Cholla Mining District, La Paz County, Arizona.

6. That between the dates starting at 12 o'clock noon on September 1, 1998 And ending at 12 o'clock noon on September 1, 1999 at least \$ 1000.00 Dollars worth of work and improvements were done and performed upon said claim(s) or upon one or more of a contiguous group of claims for the benefit of all, or wholly or partly outside of a contiguous group of claims for the benefit of all, not including the location work.

7. That the following persons were employed to perform the work and improvements described herein: James E. Boatwright

8. That the work and improvements performed were: Extend & Renew cuts Maintain Access Roads and Trails

9. Dated: 4-12-99, Signature: James E. Boatwright  
 SUBSCRIBED AND SWORN TO before me, a Notary Public, this 12th day of April, 1999  
 by James E. Boatwright  
 Notary Public Genevieve M Gomez  
 MY COMMISSION EXPIRES 3/26/02



ENTERED IN COMPUTER

JUN 29 1999  
*[Handwritten initials]*

If the claims/sites have consecutive BLM#s and are in the same Township, Range and Section(s), they may be listed as follows:

SAMPLE 1 - 10      A MC 19640 - 49      DKT/Pg 1025/1-10      4N    20W    36  
 RECORDING #9106173-82.

CLAIM/SITE NAME	SERIAL NUMBER	Dkt/Pg or Recording # Of ORIGINAL LOCATION NOTICE	TWN SHP	RNG	SEC(S)
1. Beehive #12	AMC 292067		3-N	20-W	14
2. Beehive #16	AMC 294582		3-N	20-W	14
3. Beehive #23	AMC 294589		3-N	20-W	14
4. Beehive #24	AMC 294590		3-N	20-W	14
5. Beehive #7	AMC 339958		3-N	20-W	15
6. Beehive #9	AMC 339959		3-N	20-W	15
7. Beehive #10	AMC 283918		3-N	20-W	15
8. Beehive #13	AMC 292068		3-N	20-W	15
9. Beehive #14	AMC 292069		3-N	20-W	15
10. Beehive #20	AMC 294586		3-N	20-W	15
11.	AMC				
12.	AMC				
13.	AMC				
14.	AMC				
15.	AMC				
16.	AMC				
17.	AMC				
18.	AMC				
19.	AMC				
20.	AMC				
21.	AMC				
22.	AMC				
23.	AMC				
24.	AMC				
25.	AMC				
26.	AMC				
27.	AMC				
28.	AMC				
29.	AMC				
30.	AMC				

**FILE WITH: BUREAU OF LAND MANAGEMENT, 222 NORTH CENTRAL AVENUE, PHOENIX, ARIZONA 85004-2203 and the respective county recorder, ON OR BEFORE DECEMBER 30th (NOT THE 31st). BLM requires a \$5.00 nonrefundable service charge for each mining claim, mill site or tunnel site.**

This form is for the purpose of complying with the laws of the United States Department of the Interior, Bureau of Land Management and the State of Arizona pertaining to assessment work and/or notice of intention to hold. 30 USC 28, 43 CFR 3833.2, ARS 27-208. Subject to Paperwork Reduction Act and Privacy Act statements available at the BLM AZ State Office. This form is not copyrighted. It may be reproduced without restriction.

**For BLM Use Only**

PHOENIX, ARIZONA

1999 APR 22 A 8:51

RECEIVED  
BLM AZ STATE OFFICE

UNITED STATES  
DEPARTMENT OF THE INTERIOR  
BUREAU OF LAND MANAGEMENT

RECEIPT AND ACCOUNTING ADVICE

CB/AZ

NO. 2480232

AFFIDAVIT OF LABOR

(12)

50.00

Subject:

Applicant:

JAMES E BOATWRIGHT ET AL  
PO BOX 2054  
QUARTZSITE AZ 85346

Remitter:

Assignor:

LEASE MANAGEMENT DATA									
		<input type="checkbox"/> NEW	<input type="checkbox"/> UPDATE	<input type="checkbox"/> PAYMENT					
ORIGINAL SERIAL NO.	ASG.	TYPE	ST.	CTY.	FUND SYMBOL			ACRES/UNITS	RATE

AMOUNT	ANV. DATE	EXP. DATE	BILL CYC.	S/C	DISTRICT	NEXT BILL	MISC. DATA	U of M	ACTUAL UNITS

ASSIGNMENT SERIAL NO.	ASG.	TYPE	ST.	CTY.	FUND SYMBOL			ACRES/UNITS	RATE

AMOUNT	ANV. DATE	EXP. DATE	BILL CYC.	S/C	DISTRICT	NEXT BILL	MISC. DATA	U of M	ACTUAL UNITS

APPLY REMITTANCE			
ACTION	FUND SYMBOL	CTY.	AMOUNT
FILING FEE			
RENTAL			
UNEARNED			
REFUND			
TOTAL			
AMOUNT DUE			

Remarks:

BY: \_\_\_\_\_ DATE: \_\_\_\_\_

- Lease in Escrow?
  - KGS?
  - Auto Escalates?
  - Auto Renew?
- Of Interest?  
Operating Rights?  
Operator  
Bond Filed?

FOR MMS USE ONLY		
BILLEE NUMBER	OCS SECTION CODE	FOREST REFUGE

**MAINTENANCE FEE PAYMENT WAIVER CERTIFICATION**

This small miner waiver is filed to hold the claims/sites listed below for the assessment year beginning at noon on the first September 1 following the official filing of this form with BLM.

The undersigned owner(s) of the mining claims/sites listed below hereby certify under penalty of 18 U.S.C. 1001 and 43 U.S.C. 1212 that:

I/We control, or will control, ten or fewer mining claims/sites located and maintained on Federal land in the United States of America on the August 31 that is one day before the beginning of the assessment year indicated in line one above.

I/We have/will performed/perform assessment work upon the claims listed below for the current assessment year as of the August 31 indicated in line three above. This work meets the requirements of the General Mining Law of 1872, *as amended*; the Act of August 10, 1993; and the regulations at 43 CFR 3833 and 3850. Such work will be described on our affidavit of labor. Listing a site on this form constitutes a filing of a Notice of Intention to Hold for that site. I enclose a \$5.00 per site service charge (recording fee) for each site listed.

Please check this box if the following statement applies to you.

*I/We relinquish my/our claims and/or sites not listed below.*

339958 294581  
283912 292067

The mining claims and sites for which the above waiver from payment of the maintenance fees is made are:

CLAIM NAME	BLM RECORDATION SERIAL NUMBER
1. Beehive # 12	292067
2. Beehive # 16	294582
3. Beehive # 23	294589
4. Beehive # 24	294590
5. Beehive # 7	339958
6. Beehive # 9	339959
7. Beehive # 10	283918
8. Beehive # 13	292068
9. Beehive # 14	292069
10. Beehive # 20	294586

All owner(s) of the above mining claims and sites are filing for this waiver.

I/We understand and acknowledge that pursuant to 43 U.S.C. 1212 and 18 U.S.C. 1001, the filing of a false, fictitious, or fraudulent document with the Bureau of Land Management may result in a fine of up to \$10,000, a prison term not to exceed five years, or both.

JANE LITTLE  
(Owner's Name - Please Print)

11587 IRONWOOD DRIVE  
(Street or P.O. Box)

YUMA AZ 85367  
(City) (State) (Zip Code)

Jane Little  
(Owner's Signature)

---

(Owner's Name - Please Print)

(Street or P.O. Box)

(City) (State) (Zip Code)

---

(Owner's Name - Please Print)

(Street or P.O. Box)

(City) (State) (Zip Code)

---

(Owner's Name - Please Print)

(Street or P.O. Box)

(City) (State) (Zip Code)

PHOENIX, ARIZONA

1999 APR 22 8:57

RECEIVED B.L.M. AZ STATE OFFICE

ENTERED IN COMPUTER

7/2/99 [Signature]



(Owner's Name - Please Print)	(Owner's Signature)		
(Street or P.O. Box)	(City)	(State)	(Zip Code)
(Owner's Name - Please Print)	(Owner's Signature)		
(Street or P.O. Box)	(City)	(State)	(Zip Code)
(Owner's Name - Please Print)	(Owner's Signature)		
(Street or P.O. Box)	(City)	(State)	(Zip Code)
(Owner's Name - Please Print)	(Owner's Signature)		
(Street or P.O. Box)	(City)	(State)	(Zip Code)

**INSTRUCTIONS**

- |   |  |
|---|--|
| <ol style="list-style-type: none"> <li>1. This certification of waiver from payment of maintenance fees is made under the regulations at 43 CFR 3833 and 3850.</li> <li>2. This waiver <b>must</b> be filed in advance of the assessment year for which a waiver is sought, but in no event be filed later than the August 31st preceding the assessment year for which the waiver is sought.</li> <li>3. You <b>must</b> still record your affidavit of assessment work for claims listed and/or Notices of Intention to Hold for any sites listed with the BLM by each December 30th, and the local recording office under State law, as in the past.</li> <li>4. A \$5.00 service charge (recording fee) is required for all sites listed, otherwise a separate notice of intent to hold <b>must</b> be filed by December 30.</li> <li>5. This waiver <b>must</b> be filed in the BLM State Office where the mining claims are recorded.</li> <li>6. If the claims and sites are located in more than one State, a separate waiver form <b>must</b> be filed in each State in which they are held. The total number of claims and sites listed on separate waiver forms cannot exceed ten.</li> <li>7. All claim names and Bureau of Land Management (BLM) serial numbers <b>must</b> be listed for all mining claims and sites for which a waiver is sought.</li> </ol> | <ol style="list-style-type: none"> <li>8. All owners and their addresses <b>must</b> be listed.</li> <li>9. This waiver form <b>must</b> be signed by all of the owners or their designated agent. If an agent is designated, a statement appointing the agent, signed by all of the owners, <b>must</b> be submitted with this certification, if a designation of agent is not currently on file with the BLM State office where your claims and sites are recorded.</li> <li>10. Mining claims and sites held by a husband and wife, either jointly or individually, or their children under the age of discretion, shall be counted towards the 10 claim limit. Mining claims and sites held in co-ownership, or by an association of locators, by a partnership, or by a corporation shall be counted towards the 10 claim limit for claimants that have an interest in these entities.</li> <li>11. Failure to pay the maintenance fee or meet the requirements for waiver from payment of the maintenance fee by any August 31st deadline for the following assessment year shall cause the mining claims and sites to be declared null and void.</li> </ol> |
|---|--|

**NOTICE/BURDEN HOURS STATEMENT**

The Privacy Act of 1974 and the regulation in 43 CFR 2.48(d) provide that you be furnished the following information in connection with the information required by this certification of exemption from rental fees form.

**AUTHORITY:** 30 U.S.C. 28-28k; 43 U.S.C. 1201, 1740, and 1744; 43 CFR 3833 and 3850.

**PRINCIPLE PURPOSE:** This information is to be used to verify that the owner(s) of a mining claim has complied with the Act of August 10, 1993 (107 Stat. 312), and is entitled to perform assessment work in lieu of paying the maintenance fee for the mining claims listed on this form.

**ROUTINE USE:** (1) Adjudication of the claimant(s) certification of waiver from paying the maintenance fee otherwise required by the Act of August 10, 1993 (107 Stat. 312). (2) Disclosure may be made to appropriate Federal agencies when location is made within the agency's geographic area of responsibility. (3) Information from the record and/or the record will be transferred to the appropriate Federal, State, or local agency, or a member of the public in response to a specific request for pertinent information. (4) Information may also be provided to the Department of Justice or in a proceeding before a court or adjudicative body; or to Federal, State, local or foreign agencies when needed for enforcement of civil or criminal codes or applicable regulations concerning title rights upon the public land.

**EFFECT OF NOT PROVIDING INFORMATION:** Disclosure of this information is required by the Act of August 10, 1993 (107 Stat. 312) and 43 CFR 3833 for those owner(s) wishing to take the small miners waiver allowed under 43 CFR 3833 and 3850. Failure to supply the information required in this form to support the owner(s) certification of waiver from payment of the otherwise required maintenance fees will result in the waiver being disallowed and the mining claims declared null and void by the Bureau of Land Management (BLM).

The Paperwork Reduction Act of 1980 (44 U.S.C. 3501, et seq.) requires us to tell you that:

This information is being collected to allow the BLM to determine if you qualify for a waiver from the payment of \$100 per mining claim maintenance fee established by the Act of August 10, 1993 (107 Stat. 312) and the implementing regulations at 43 CFR 3833 and 3850. A response to this request is required in accordance with the statute (107 Stat. 312) to retain your benefit.

Public reporting burden for this form is estimated to average 8 minutes per response, including time to review instructions, gathering and maintaining data, and completing and reviewing the form. Direct comments regarding this burden estimate, or any other aspect of this form, to the Department of the Interior, Bureau of Land Management, Information Collection Clearance Officer (DW-101) Denver Federal Center, Building 40, P.O. Box 25047, Denver, CO 80225-0047 and the Office of Management and Budget, Paperwork Reduction Project (1004-0114), Washington, D.C. 20503.

BLM would like you to know that you do not have to respond to this, or any other, Federal agency-sponsored information collection unless it displays a currently valid OMB control number.

**FOR OFFICIAL USE ONLY**

STATE OF ARIZONA, } ss. I hereby certify that the within instrument was filed and recorded  
County of \_\_\_\_\_, 19\_\_\_\_, at \_\_\_\_\_ M.  
In Docket No. \_\_\_\_\_, Page \_\_\_\_\_, at the request of \_\_\_\_\_

Fee No.:

When recorded mail to:

James E Boatright  
PO Box 2054  
Quartzsite AZ 85346  
phone # (520) 527-7001

Witness my hand and official seal.

County Recorder

By \_\_\_\_\_

Deputy Recorder

Fee: \$

# AFFIDAVIT OF PERFORMANCE OF ANNUAL WORK

State of Arizona

County of La Paz } ss

AMC 292067  
AMC 294581  
AMC 339958  
AMC 283918

1. \_\_\_\_\_  
Name \_\_\_\_\_  
Address \_\_\_\_\_  
City \_\_\_\_\_ State \_\_\_\_\_ Zip \_\_\_\_\_

BLM. RECEIVED  
REGISTERED OFFICE  
1998 JUL 17 PM 3:38  
PHOENIX, ARIZONA

being duly sworn according to law deposes and says that they are a citizen of the United States more than eighteen years of age and that all of the facts set forth in this affidavit are true and correct according to the best of their knowledge, information and belief.

That they are personally acquainted with the mining claim named Beehive #12-16\* 23-24-7-9-10-13-14 & 20 situate in the La Cholla, Tumasac Mining District, La Paz County, Arizona, the location of which is recorded in the office of the County Recorder of that County in Book \_\_\_\_\_, Page \_\_\_\_\_. Notice of location is posted in Section 14 & 15, Township 3-N, Range 20 W, G&SRB&M.

That between the dates of January 1, 1998 and August 1, 1998 at least One thousand Five Hundred <sup>no</sup> 1,500.00 dollars worth of work and improvements were done and performed upon this claim not including location work.

The work and improvements were made by and at the expense of Jane Little, owners of the mine for the purpose of complying with the laws of the United States pertaining to assessments or annual work.

James E. Boatright were the names of the persons employed by the owner who labored to do the work and improvements.

The work and improvements done were Maintain Existing Roads  
Advance Cuts, Maintain Area being worked  
Build Train for the benefit of Mining

Dated 26 June 98 \_\_\_\_\_  
Signature Jane Little

Subscribed to and sworn before me, a Notary Public, this 26 day of JUNE, 1998, by \_\_\_\_\_

My Commission expires \_\_\_\_\_  
Brent W. Weidman  
Notary Public

ENTERED IN COMPUTER

7/20/98 MCH 7/21/98 20M

\* Beehive # 15 closed

UNITED STATES  
DEPARTMENT OF THE INTERIOR  
BUREAU OF LAND MANAGEMENT

RECEIPT AND ACCOUNTING ADVICE

No. 2389082

LM/AZ

07/17/98

Subject: AFFIDAVITS OF ASSESSMENT WORK

1 14 12

50.00

Applicant:

JAMES E BOAYRIGHT  
PO BOX 2054  
QUORTZSITE AZ 85346

SAME

(520) 527-7001

Remitter: CASH

Assignor:

LEASE MANAGEMENT DATA  NEW  UPDATE  PAYMENT

ORIGINAL SERIAL NO.	ASG.	TYPE	ST.	CTY.	FUND SYMBOL	ACRES/UNITS	RATE
AMC 29067, ET AL							

AMOUNT	ANV. DATE	EXP. DATE	BILL CYC.	S/C	DISTRICT	NEXT BILL	MISC. DATA	U of M	ACTUAL UNITS

ASSIGNMENT SERIAL NO.	ASG.	TYPE	ST.	CTY.	FUND SYMBOL	ACRES/UNITS	RATE

AMOUNT	ANV. DATE	EXP. DATE	BILL CYC.	S/C	DISTRICT	NEXT BILL	MISC. DATA	U of M	ACTUAL UNITS

APPLY REMITTANCE

ACTION	FUND SYMBOL	CTY.	AMOUNT
FILING FEE			
RENTAL			
UNEARNED			
REFUND			
TOTAL			
AMOUNT DUE			

Remarks: AMC 292067  
294582  
294589  
294590  
339958  
339959  
283918  
292068  
292069  
294586

BY:

DATE:

- Lease in Escrow?
- KGS?
- Auto Escalates?
- Auto Renew?

- Of Interest?
- Operating Rights?
- Operator
- Bond Filed?

FOR MMS USE ONLY

BILLEE NUMBER	FOREST REFUGE
OCS SECTION CODE	

MAINTENANCE FEE PAYMENT WAIVER CERTIFICATION

This small miner waiver is filed to hold the claims/sites listed below for the assessment year beginning at noon on the first September following the official filing of this form with BLM.

The undersigned owner(s) of the mining claims/sites listed below hereby certify under penalty of 18 U.S.C. 1001 and 43 U.S.C. 1212 that:

I/We control, or will control, ten or fewer mining claims/sites located and maintained on Federal land in the United States of America on the August 31 that is one day before the beginning of the assessment year indicated in line one above.

I/We have/will performed/perform assessment work upon the claims listed below for the current assessment year as of the August 31 indicated in line three above. This work meets the requirements of the General Mining Law of 1872, as amended; the Act of August 10, 1893; and the regulations at 43 CFR 3833 and 3850. Such work will be described on our affidavit of labor.

RECEIVED  
BLM STATE OFFICE  
1998 JUL 17 10 53 AM  
ARIZONA

292067  
283912  
294581

The mining claims and sites for which the above waiver from payment of the maintenance fees is made are:

CLAIM NAME	BLM RECORDATION SERIAL NUMBER
1. Beehive #12 S-14-T-3N-R-20W	292067 AMC
2. Beehive #16 S-14-T-3N-R-20W	294582 AMC
3. Beehive #23 S-14-T-3N-R-20W	294589 AMC
4. Beehive #24 S-14-T-3N-R-20W	294590 AMC
5. Beehive #7 S-15-T-3N-R-20W	339958 AMC
6. Beehive #9 S-15-T-3N-R-20W	339959 AMC
7. Beehive #10 S-15-T-3N-R-20W	283918 AMC
8. Beehive #13 S-15-T-3N-R-20W	292068 AMC
9. Beehive #14 S-15-T-3N-R-20W	292069 AMC
10. Beehive #20 S-15-T-3N-R-20W	294586 AMC

All owner(s) of the above mining claims and sites are filing for this waiver.

I/We understand and acknowledge that pursuant to 43 U.S.C. 1212 and 18 U.S.C. 1001, the filing of a false, fictitious, or fraudulent document with the Bureau of Land Management may result in a fine of up to \$10,000, a prison term not to exceed five years, or both.

JANE LITTLE  
(Owner's Name - Please Print)

Jane Little  
(Owner's Signature)

(Street or P.O. Box)

(City) (State) (Zip Code)

(Owner's Name - Please Print)

(Owner's Signature)

(Street or P.O. Box)

(City) (State) (Zip Code)

(Owner's Name - Please Print)

(Owner's Signature)

(Street or P.O. Box)

(City) (State) (Zip Code)

(Owner's Name - Please Print)

(Owner's Signature)

(Street or P.O. Box)

(City) (State) (Zip Code)

(Continued on reverse)

ENTERED IN COMPUTER

7/20/98 MLH  
7/24/98 verified DM

UNITED STATES  
DEPARTMENT OF THE INTERIOR  
BUREAU OF LAND MANAGEMENT

FORM APPROVED  
OMB NO. 1004-0114  
Expires: March 31, 1997

MAINTENANCE FEE PAYMENT WAIVER CERTIFICATION

283

This small miner waiver is filed to hold the claims/sites listed below for the assessment year beginning at noon on the first September 1 following the official filing of this form with BLM.

The undersigned owner(s) of the mining claims/sites listed below hereby certify under penalty of 18 U.S.C. 1001 and 43 U.S.C. 1212 that:

I/We control, or will control, ten or fewer mining claims/sites located and maintained on Federal land in the United States of America on the August 31 that is one day before the beginning of the assessment year indicated in line one above.

I/We have/will performed/perform assessment work upon the claims listed below for the current assessment year as of the August 31 indicated in line three above. This work meets the requirements of the General Mining Law of 1872, as amended; the Act of August 10, 1993; and the regulations at 43 CFR 3833 and 3850. Such work will be described on our affidavit of labor.

292067 339958  
294581 283912

The mining claims and sites for which the above waiver from payment of the maintenance fees is made are:

CLAIM NAME	BLM RECORDATION SERIAL NUMBER
1. Beehive #12	292067 ✓
2. Beehive #16	294582
3. Beehive #23	294589 ✓
4. Beehive #24	294590 ✓
5. Beehive #7	339958 ✓
6. Beehive #9	339959 ✓
7. Beehive #10	283918 ✓
8. Beehive #13	292068 ✓
9. Beehive #14	292069 ✓
10. Beehive #20	294586

All owner(s) of the above mining claims and sites are filing for this waiver.

I/We understand and acknowledge that pursuant to 43 U.S.C. 1212 and 18 U.S.C. 1001, the filing of a false, fictitious, or fraudulent document with the Bureau of Land Management may result in a fine of up to \$10,000, a prison term not to exceed five years, or both.

JAMES E. BOATWRIGHT (Owner's Name - Please Print) Bot 2054  
 #16 East Holiday Helen Rv. Rk (Street or P.O. Box)  
 James E. Boatwright (Owner's Signature)  
 Quartzsite AZ (City) (State) 85344 (Zip Code)

\_\_\_\_\_  
 (Owner's Name - Please Print) \_\_\_\_\_  
 \_\_\_\_\_  
 (Street or P.O. Box) \_\_\_\_\_ (City) \_\_\_\_\_ (State) \_\_\_\_\_ (Zip Code)

\_\_\_\_\_  
 (Owner's Name - Please Print) \_\_\_\_\_  
 \_\_\_\_\_  
 (Street or P.O. Box) \_\_\_\_\_ (City) \_\_\_\_\_ (State) \_\_\_\_\_ (Zip Code)

ENTERED IN COMPUTER

\_\_\_\_\_  
 (Owner's Name - Please Print) \_\_\_\_\_  
 8/26/97 WMO (City) \_\_\_\_\_ (State) \_\_\_\_\_ (Zip Code)

Return Document to:

For BLM Use Only

AZ-3850-1 (July 1992)

292067, 294581, 339958
10 Claims 283912
5.00
50.00

Telephone # ( )-

CHECK ONE

AFFIDAVIT OF PERFORMANCE OF ANNUAL WORK

Also fill in ITEMS 1 through 9 and the reverse side of this document.

NOTICE OF INTENTION TO HOLD

I intend to hold the claim(s) /site(s) listed on the reverse side of this document for the calendar year 19\_\_\_. Also fill in ITEMS 1 through 4 and ITEM 9.

NOTICES OF INTENTION TO HOLD ARE FOR MILL SITES AND TUNNEL SITES OR FOR MINING CLAIMS WHEN ASSESSMENT WORK HAS NOT BEEN DONE, REGARDLESS OF WHETHER THE ANNUAL ASSESSMENT HAS BEEN SUSPENDED, DEFERRED, OR NOT YET ACCRUED. THE FILING OF A NOTICE OF INTENTION TO HOLD SHALL NOT RELIEVE THE OWNER OF COMPLYING WITH FEDERAL AND STATE LAWS PERTAINING TO THE PERFORMANCE OF ANNUAL ASSESSMENT WORK. NOTICES OF INTENTION TO HOLD FOR MILL SITES OR TUNNEL SITES NEED NOT BE COUNTY RECORDED. FOR MINING CLAIMS THE FORM FILED WITH BLM MUST BE IDENTICAL TO THE ONE THAT WAS OR WILL BE FILED WITH THE COUNTY.

Evidence of Annual Assessment Work or a Notice of Intention to Hold must be filed each calendar year following the calendar year in which the Claim/site was located.

ALL CLAIMS LISTED ON A SINGLE AFFIDAVIT MUST BE CONTIGUOUS.

1. State of Arizona, County of La Paz SS:  
 2. I, (Name) JAMES E. BOATWRIGHT  
 3. Reside at (Address) P.O. Box 2054, #16 East Holiday Palms Rd. PR  
Quartzsite, County La Paz, State AZ, Zip 95346

being duly sworn, deposes and says that he/she is a citizen of the United States, more than eighteen years of age, that all of the facts set forth in this affidavit/notice, subject to the provisions and penalties of 18 USC 1001 pertaining to the filing of false, fictitious, or fraudulent statements with the United States, are true and correct according to the best of my knowledge, information and belief.

4. Owner's Name and Address (if not shown in items 1-3 above) CHECK HERE IF THIS IS A CHANGE OF ADDRESS

5. That I am personally acquainted with the mining claim(s). The work and improvements were made by and at the expense of the owner(s) of said claim(s). Said contiguous group of claims, listed on the reverse side of this document, are situated in the \_\_\_\_\_ Mining District, \_\_\_\_\_ County, Arizona

6. That between the dates starting at 12 o'clock noon on September 1, 1996 and ending at 12 o'clock noon on September 1, 1997 at least \$ 1,200.00 dollars worth of work and improvements were done and performed upon said claim(s) or upon one or more of a contiguous group of claims for the benefit of all, or wholly or partly outside of a contiguous group of claims for the benefit of all, not including the location work.

7. That the following persons were employed to perform the work and improvements described herein: Scott DonNaha

8. That the work and improvements were: Continue Cuts, Road Improvements



9. Dated Aug. 25-97 Signature James E. Boatwright  
 SUBSCRIBED AND SWORN TO before me, a Notary Public, this 25th day of August 19 97  
 by JAMES E. BOATWRIGHT  
 Notary Public James E. Boatwright  
 MY COMMISSION EXPIRES Aug 22, 2000


ENTERED IN COUNTY RECORDS  
 PHOENIX, ARIZONA  
 RECEIVED  
 BLM AZ STATE OFFICE  
 VERIFIED

This form is for the purpose of complying with the laws of the United States Department of the Interior, Bureau of Land Management and the State of Arizona pertaining to assessment work and/or a notice of intention to hold. 30 USC 28, 43 CFR 3833.2, ARS 27-208. Subject to Paperwork Reduction Act and Privacy Act statements available at the BLM AZ State Office. The form is not copyrighted. It may be reproduced without restriction.

If the claims/sites have consecutive BLM #'s and are in the same Township, Range and Section(s) they may be listed as follows:

SAMPLE 1-10 A MC 19640-49: Dkt/Pg # 1025/1-10 (or) 4N 20W 36  
 RECORDING # 9106173-82

CLAIM/SITE NAME	SERIAL NUMBER	Dkt/Pg or Recording # of ORIGINAL LOCATION NOTICE#	TWN SHP	RNG	SEC(S)
1. <u>Beehive #12</u>	<u>A MC 292067</u>		<u>3-N</u>	<u>R-20W</u>	<u>14</u>
2. <u>Beehive #16</u>	<u>A MC 294582</u>		<u>3-N</u>	<u>20W</u>	<u>14</u>
3. <u>Beehive #23</u>	<u>A MC 294589</u>		<u>3-N</u>	<u>20W</u>	<u>14</u>
4. <u>Beehive #24</u>	<u>A MC 294590</u>		<u>3-N</u>	<u>20W</u>	<u>14</u>
5. <u>Beehive #7</u>	<u>A MC 339958</u>		<u>3-N</u>	<u>20W</u>	<u>14</u>
6. <u>Beehive #9</u>	<u>A MC 339959</u>		<u>3-N</u>	<u>20</u>	<u>15</u>
7. <u>Beehive #10</u>	<u>A MC 283918</u>		<u>3-N</u>	<u>20</u>	<u>15</u>
8. <u>Beehive #13</u>	<u>A MC 292068</u>		<u>3-N</u>	<u>20</u>	<u>15</u>
9. <u>Beehive #19</u>	<u>A MC 292069</u>		<u>3-N</u>	<u>20</u>	<u>15</u>
10. <u>Beehive #20</u>	<u>A MC 294586</u>		<u>3-N</u>	<u>20</u>	<u>15</u>
11.	A MC				
12.	A MC				
13.	A MC				
14.	A MC				
15.	A MC				
16.	A MC				
17.	A MC				
18.	A MC				
19.	A MC				
20.	A MC				
21.	A MC				
22.	A MC				
23.	A MC				
24.	A MC				
25.	A MC				
26.	A MC				
27.	A MC				
28.	A MC				
29.	A MC				
30.	A MC				



**FILE WITH: BUREAU OF LAND MANAGEMENT, 222 NORTH CENTRAL AVENUE, PHOENIX, AZ 85004-2203 and the respective county recorder, ON OR BEFORE DECEMBER 30th (NOT THE 31st), BLM REQUIRES A \$5.00 NONREFUNDABLE SERVICE CHARGE FOR EACH MINING CLAIM, MILL SITE OR TUNNEL SITE. ANNUAL FILLINGS THAT ARE NOT ACCOMPANIED BY PROPER SERVICE CHARGES WILL BE RETURNED WITHOUT FURTHER ACTION BY BLM.**

UNITED STATES  
DEPARTMENT OF THE INTERIOR  
BUREAU OF LAND MANAGEMENT

RECEIPT AND ACCOUNTING ADVICE

NO. 2372468 04

Subject: AFFIDAVITS OF ASSESSMENT WORK (10) SM/AZ 08/22/97  
 Applicant: JAMES E. BOATWRIGHT 2 36 12 50.00  
 P. O. BOX 2054  
 QUARTZSITE, AZ 85346  
 Remitter: SAME - CK #110

Assignor:

LEASE MANAGEMENT DATA									
<input type="checkbox"/> NEW <input type="checkbox"/> UPDATE <input type="checkbox"/> PAYMENT									
ORIGINAL SERIAL NO.	ASG.	TYPE	ST.	CTY.	FUND SYMBOL			ACRES/UNITS	RATE
AMC 292067, ET AL									
AMOUNT	ANV. DATE	EXP. DATE	BILL CYC.	S/C	DISTRICT	NEXT BILL	MISC. DATA	U of M	ACTUAL UNITS
ASSIGNMENT SERIAL NO.	ASG.	TYPE	ST.	CTY.	FUND SYMBOL			ACRES/UNITS	RATE
AMOUNT	ANV. DATE	EXP. DATE	BILL CYC.	S/C	DISTRICT	NEXT BILL	MISC. DATA	U of M	ACTUAL UNITS

APPLY REMITTANCE			
ACTION	FUND SYMBOL	CTY.	AMOUNT
FILING FEE			
RENTAL			
UNEARNED			
REFUND			
TOTAL			
AMOUNT DUE			

Remarks:

BY:

DATE:

- Lease in Escrow?
  - KGS?
  - Auto Escalates?
  - Auto Renew?
- Of Interest?  
 Operating Rights?  
 Operator  
 Bond Filed?

FOR MMS USE ONLY

BILLEE		FOREST REFUGE
NUMBER		
OCS SECTION		
CODE		



UNITED STATES  
DEPARTMENT OF THE INTERIOR  
BUREAU OF LAND MANAGEMENT

FORM APPROVED  
OMB NO. 1004-0114  
Expires: March 31, 1997

MAINTENANCE FEE PAYMENT WAIVER CERTIFICATION

This small miner waiver is filed to hold the claims/sites listed below for the assessment year beginning at noon on the first September 1 following the official filing of this form with BLM.

The undersigned owner(s) of the mining claims/sites listed below hereby certify under penalty of 18 U.S.C. 1001 and 43 U.S.C. 1212 that:

I/We control, or will control, ten or fewer mining claims/sites located and maintained on Federal land in the United States of America on the August 31 that is one day before the beginning of the assessment year indicated in line one above.

I/We have/will performed/perform assessment work upon the claims listed below for the current assessment year as of the August 31 indicated in line three above. This work meets the requirements of the General Mining Law of 1872, as amended; the Act of August 10, 1993; and the regulations at 43 CFR 3833 and 3850. Such work will be described on our affidavit of labor.

The mining claims and sites for which the above waiver from payment of the maintenance fees is made are:

CLAIM NAME	BLM RECORDATION SERIAL NUMBER
1. Beehive # 12	2920 67
2. Beehive # 16	2945 82
3. Beehive # 23	2945 89
4. Beehive # 24	2945 90
5. Beehive # 7	339958
6. Beehive # 9	339959
7. Beehive # 10	283918
8. Beehive # 13	2920 68
9. Beehive # 14	2920 69
10. Beehive # 20	2945 86

All owner(s) of the above mining claims and sites are filing for this waiver.

I/We understand and acknowledge that pursuant to 43 U.S.C. 1212 and 18 U.S.C. 1001, the filing of a false, fictitious, or fraudulent document with the Bureau of Land Management may result in a fine of up to \$10,000, a prison term not to exceed five years, or both.

JAMES E. BOATWRIGHT  
(Owner's Name - Please Print)

*James E. Boatwright*  
(Owner's Signature)

P.O. Box 2054  
(Street or P.O. Box)

Quartzsite AZ 85346  
(City) (State) (Zip Code)

\_\_\_\_\_  
(Owner's Name - Please Print)

\_\_\_\_\_  
(Owner's Signature)

\_\_\_\_\_  
(Street or P.O. Box)

\_\_\_\_\_  
(City) (State) (Zip Code)

\_\_\_\_\_  
(Owner's Name - Please Print)

\_\_\_\_\_  
(Owner's Signature)

\_\_\_\_\_  
(Street or P.O. Box)

\_\_\_\_\_  
(City) (State) (Zip Code)

\_\_\_\_\_  
(Owner's Name - Please Print)

\_\_\_\_\_  
(Owner's Signature)

\_\_\_\_\_  
(Street or P.O. Box)

\_\_\_\_\_  
(City) (State) (Zip Code)

ENTERED IN COMPUTER

7/10/96 *MAH*

(Owner's Name - Please Print)

(Street or P.O. Box)

(Owner's Name - Please Print)

(Street or P.O. Box)

(Owner's Name - Please Print)

(Street or P.O. Box)

(Owner's Name - Please Print)

(Street or P.O. Box)

(Owner's Signature)

(City) (State) (Zip Code)

(Owner's Signature)

(City) (State) (Zip Code)

(Owner's Signature)

(City) (State) (Zip Code)

(Owner's Signature)

(City) (State) (Zip Code)

**INSTRUCTIONS**

1. This certification of waiver from payment of maintenance fees is made under the provisions of the Act of August 10, 1993 (107 Stat. 312 [1993]), and §1744 of Title 43 and §28-28k of Title 30 of the United States Code; and the regulations thereunder (43 CFR 3833 and 3850).
2. This waiver must be filed in advance of the assessment year for which a waiver is sought, but in no event be filed later than the August 31st preceding the assessment year for which the waiver is sought.
3. You must still record your affidavit of assessment work for claims listed and/or Notices of Intention to Hold for any sites listed with the BLM by each December 30th, and the local recording office under State law, as in the past.
4. This waiver must be filed in the BLM State Office where the mining claims are recorded.
5. If the claims and sites are located in more than one State, a separate waiver form must be filed in each State in which they are held. The total number of claims and sites listed on separate waiver forms cannot exceed ten.
6. All claim names and Bureau of Land Management (BLM) serial numbers must be listed for all mining claims and sites for which a waiver is sought.
7. All owners and their addresses must be listed.
8. This waiver form must be signed by all of the owners or their designated agent. If an agent is designated, a statement appointing the agent, must be submitted with this certification, if a designation of agent is not currently on file with the BLM State office where your claims and sites are recorded.
9. Mining claims and sites held by a husband and wife, either jointly or individually, or their children under the age of discretion, shall be counted towards the 10 claim limit. Mining claims and sites held in co-ownership, or by an association of locators, by a partnership, or by a corporation shall be counted towards the 10 claim limit for claimants that have an interest in these entities.
10. Failure to pay the maintenance fee or meet the requirements for waiver from payment of the maintenance fee by any August 31st deadline for the following assessment year shall cause the mining claims and sites to be declared null and void.

**NOTICE**

The Privacy Act of 1974 and the regulation in 43 CFR 2.48(d) provide that you be furnished the following information in connection with the information required by this certification of exemption from rental fees form.

**AUTHORITY:** 30 U.S.C. 28-28e; 43 U.S.C. 1201, 1740, and 1744; and the Act of August 10, 1993 (107 Stat. 312); 43 CFR 3833 and 3850.

**PRINCIPLE PURPOSE:** This information is to be used to verify that the owner(s) of a mining claim has complied with the Act of August 10, 1993 (107 Stat. 312), and is entitled to perform assessment work in lieu of paying the maintenance fee for the mining claims listed on this form.

**ROUTINE USE:** (1) Adjudication of the claimant(s) certification of waiver from paying the maintenance fee otherwise required by the Act of August 10, 1993 (107 Stat. 312). (2) Disclosure may be made to appropriate Federal agencies when location is made within the agency's geographic area of responsibility. (3) Information from the record and/or the record will be transferred to the appropriate Federal, State, or local agency, or a member of the public in response to a specific request for pertinent information. (4) Information may also be provided to the

**BURDEN HOURS STATEMENT**

Public reporting burden for this form is estimated to average 5 minutes per response, including time to review instructions, gathering and maintaining data, and completing and reviewing the form. Direct comments regarding this burden estimate, or any other aspect of this form, to the Department of the Interior, Bureau of Land Management, Information Collection Clearance Officer (871), 1849 C Street, N.W., Washington, D.C. 20240; and the Office of Management and Budget, Paperwork Reduction Project (1004-0114), Washington, D.C. 20503.

Department of Justice or in a proceeding before a court or adjudicative body; or to Federal, State, local or foreign agencies when needed for enforcement of civil or criminal codes or applicable regulations concerning title rights upon the public land.

**EFFECT OF NOT PROVIDING INFORMATION:** Disclosure of this information is required by the Act of August 10, 1993 (107 Stat. 312) and 43 CFR 3833 for those owner(s) wishing to take the small miners waiver allowed under 43 CFR 3833 and 3850. Failure to supply the information required in this form to support the owner(s) certification of waiver from payment of the otherwise required maintenance fees will result in the waiver being disallowed and the mining claims declared null and void by the Bureau of Land Management (BLM).

The Paperwork Reduction Act of 1980 (44 U.S.C. 3501, et seq.) requires us to tell you that:

This information is being collected to allow the BLM to determine if you qualify for a waiver from the payment of \$100 per mining claim maintenance fee established by the Act of August 10, 1993 (107 Stat. 312) and the implementing regulations at 43 CFR 3833 and 3850. A response to this request is required in accordance with the statute (107 Stat. 312) to retain your benefit.

**FOR OFFICIAL USE ONLY**

PHOENIX, ARIZONA

JUL 3 12 35 PM '96

RECEIVED  
B.L.M. AZ STATE OFFICE

**NOTICE!!**

**These documents have been scanned!**

**Do not place un-scanned documents beneath this notice!**

**Do not remove this notice from this file!**

GPO Jacket No. 560-102  
Print Order 61540  
Rise Business Services, LLC  
Job=AZ15 7/15/2019



Box Number= AZ15162



Claim Begin-End: AMC339958-AMC339959

**5 Miscellaneous**



AZ15162-10

AMC338367-AMC339964

Amc 292067  
Amc 294581  
Amc 339958  
Amc 283912

September 17, 2014

Via e-mail to ebeljim@yahoo.com and certified mail return receipt requested to James Ebel at the address directly below

James Ebel, et al  
14306 Williamsburg  
Riverview, MI 48193  
RE: Beehive Mine, Quartzsite, Arizona

Dear Jim:

It was a pleasure meeting you and your wife in Michigan in May. I have been thinking about our conversation and with this letter, I am informing you that you or any of your representatives, successors, or agents are hereby notified that you do not have permission to enter the Beehive Mine area to do any placer or any mining whatsoever on the following ten (10) lode mining claims I have had for more than 15 years:

292067 Beehive #12  
294582 Beehive #16  
294589 Beehive #23  
294590 Beehive #24  
339958 Beehive #7  
339959 Beehive #9  
283918 Beehive #10  
292068 Beehive #13  
292069 Beehive #14  
294586 Beehive #20

Sincerely,



Jane Little  
217 Skyline Drive, Homer, Alaska  
(907) 235-0550  
jlalaska@yahoo.com

Copies sent to Forrest Baker, BLM, and the State of Arizona

RECEIVED  
BLM AZ STATE OFFICE  
2014 SEP 22 P 3:18  
PHOENIX, ARIZONA

Jane Little  
217 Skyline Drive  
Homer, AK 99603


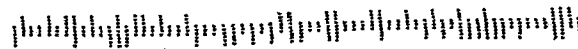
RECEIVED  
BLM AZ STATE OFFICE

2014 SEP 22 P 3:03

PHOENIX, ARIZONA

Bureau of Land Management  
Arizona State Office  
attn: Amy Thrower  
one north Central Avenue, Suite 800  
Phoenix, AZ 85004-4427

85004\$4427



**NOTICE!!**

**These documents have been scanned!**

**Do not place un-scanned documents beneath this notice!**

**Do not remove this notice from this file!**

GPO Jacket No. 560-102  
Print Order 61540  
Rise Business Services, LLC  
Job=AZ15 7/15/2019



Box Number= AZ15162



Claim Begin-End: AMC339958-AMC339959

**6 Location Notices-Amendments and Supporting Documents**



AZ15162-10 AMC338367-AMC339964

MINING CLAIM STATUS REPORT

*[Handwritten signature]*  
6/24/96  
SW

Lead Serial No. A MC 339958 THROUGH A MC 339959

No. of Lode Claims 2

STATUS CHECKED BY Bay 6/7/96  
Enter Action Code 6690

No. of Placer Claims \_\_\_\_\_

No. of Association Placer \_\_\_\_\_  
(Not Enough Locators Send Form Ltr.)

MTP CHECKED   
(Reduced Size Copy Enclosed)

No. of Mill Sites \_\_\_\_\_

ORCA GEO CHECKED   
(Copy Enclosed)

No. of Tunnel Sites \_\_\_\_\_

Timely Filed  YES  NO

WILDERNESS (WA) AREA CHECKED

Service Charge Correct  YES  NO  
(This is Curable)

WHICH WA NA

Location Fee Correct  YES  NO

Maintenance Fee Correct  YES  NO

Amount Paid \$ 270.00

Shortage \$ 0 Overage \$ 0

Over-the-Counter  Mail \_\_\_\_\_

Township(s) 3N

Range(s) 20W

Section(s) 15

GENERAL JURISDICTION OF: BLM  (or) WHICH NATIONAL FOREST \_\_\_\_\_

Enter Code 880 On Split Estate Land (Show Type of Patent - SX, PX, SRHE etc)

\_\_\_\_\_ N/A

Enter Code 267 For Stockraising Homestead When Proper Notice Has Been Filed

\_\_\_\_\_ N/A

STATUS

CLAIMS PARTIALLY VOID: Private Minerals \_\_\_\_\_ Withdrawn \_\_\_\_\_ Other \_\_\_\_\_

NA

CLAIMS VOID: Private Minerals \_\_\_\_\_ Withdrawn \_\_\_\_\_ Other \_\_\_\_\_


NA

ADD: DATE RECEIVED, ACTION CODE 482, IN REMARKS: 1995, 1996, 1997, 1998

SPECIAL INSTRUCTIONS FOR DATA INPUT: \_\_\_\_\_

COMMENTS Claimant did not indicate type of claim. Will be put in computer as Lode claim.

STATE OF ARIZONA )  
County of )  
In Docket No. \_\_\_\_\_



96- 03419

\*OFFICIAL RECORDS OF LA PAZ COUNTY, AZ\*  
\*PATRICIA WALL, LA PAZ COUNTY RECORDER\*  
REC REQ BY: JAMES BOATWRIGHT  
23 MAY 1996 09:45 AM PAGE 1 OF 2  
RECORDING FEE \$ 10.00

When Recorded mail to:

LOCATOR

County Recorder Fee: \$  
By \_\_\_\_\_ Deputy Recorder

### NOTICE OF MINING CLAIM LOCATION

- 1.  Location       Amendment       Relocation
- 2.  Placer       Lode       Millsite       Tunnelsite
- 3. Locator's name and address:

RECEIVED  
BLM  
ARIZONA STATE OFFICE  
JUN 7 12 23 PM '96

JAMES F. Boatwright Name  
P.O. Box 2054 Address  
Quartzsite City      AZ State      85342 Zip

- 4. Name of claim: Beehive # 7
- 5. Location date: May 23, 1996
- 6. The claim is 1500 feet long and 600 feet wide. The distance from the Location monument to each end of the claim is 800' feet in a Northerly direction and 700 feet in a Southerly direction.
- 7. The general course of the claim is from the South to the North.
- 8. The location of the claim is in Section 15, Township 3 North, Range 20 West G&SRB&M, Lacholla Mts Mining District, LA PAZ County, Arizona.
- 9. If amending or relocating, the previous claim name was Beehive # 7 recorded in Docket \_\_\_\_\_, Book \_\_\_\_\_, LA PAZ - Lacholla Mining District, LA PAZ County, Arizona.
- 10. Claim's location with reference to a natural object or permanent monument is From the S. Center Monument of Sec. 15, T. 3 N. R. 20 West North along center line Sec. 15 to the South East corner of Beehive #1 Patent #1591, approximately 1400', and the S.E. corner Beehive #1 is the point of beginning, thence Northerly 1500' to the N.W. corner thence Easterly 600' to the N.E. corner thence southerly 1500' to the S.E. corner thence westerly 600 to the South West corner and the (P.O.B.)

Date May 23 - 1996 James F. Boatwright Signature

A HC 339958



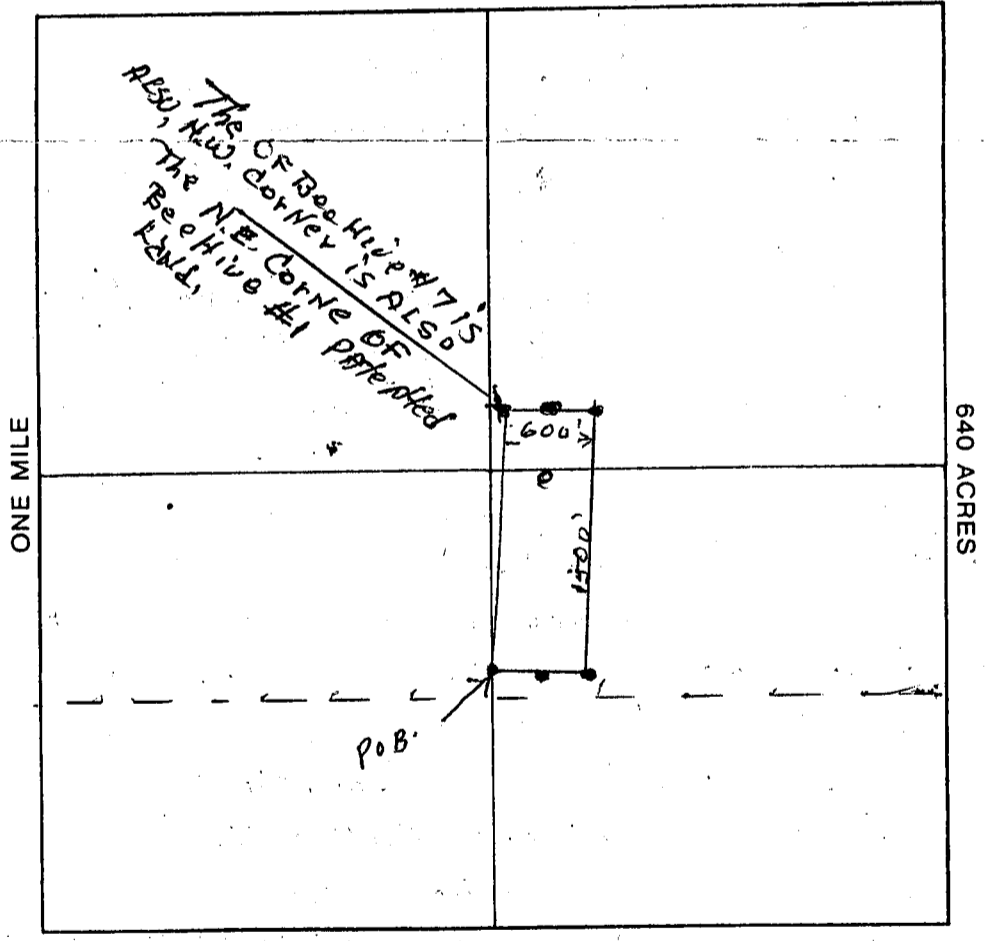
# MAP OF MINING CLAIM LOCATION

1. Name of Claim: Beehive #7
2. The S.W. corner of the claim is APP. 1400' in a Northerly direction to a survey monument or permanent natural object described as South Center Survey Monument, OF S. 15, T 3 N, R 20 WEST
3. Type of location monument: 2" PVC, 4' foot High supported by Stone  
Type of corner and end monuments: 2" PVC, 4' High supported by Stone
4. The bearing and distance between the corners of the claim are beginning at the SW corner of the claim, 1500 feet in a Northerly direction to the N.W. corner, then 600 feet in a Easterly direction to the N.E. corner, then 1500' feet in a Southerly direction to the S.E. corner, then 600' feet in a Westerly direction to the point of beginning.

## MAP

~~ONE MILE~~ North Arrow 

ONE MILE



Section 15 Range 34 Township 20 W., G&SRB&M.

Date May. 23. 1996

James E. Boatwright  
Signature

STATE OF ARIZONA ) I hereby certify that this  
County of ) ss. \_\_\_\_\_  
In Docket No. \_\_\_\_\_



96- 03420

\*OFFICIAL RECORDS OF LA PAZ COUNTY, AZ\*  
\*PATRICIA WALL, LA PAZ COUNTY RECORDER\*  
REC REQ BY: JAMES BOATWRIGHT  
23 MAY 1996 09:45 AM PAGE 1 OF 2  
RECORDING FEE \$ 10.00

When Recorded mail to:

LOCATOR

By \_\_\_\_\_

Deputy Recorder

## NOTICE OF MINING CLAIM LOCATION

1.  Location       Amendment       Relocation
2.  Placer       Lode       Millsite       Tunnelsite
3. Locator's name and address:

RECEIVED  
BLM  
ARIZONA STATE OFFICE  
JUN 7 12 23 PM '96

JAMES E. BOATWRIGHT  
Name

P.O. Box 2054  
Address

Quartzsite  
City

AZ.  
State

85344  
Zip

4. Name of claim: Beehive #9
5. Location date: May 23 - 1996
6. The claim is 1000 feet long and 600 feet wide. The distance from the Location monument to each end of the claim is 300 feet in a Easterly direction and 200 feet in a Northerly direction.
7. The general course of the claim is from the EAST to the West.
8. The location of the claim is in Section 15, Township 3N, Range 20W G&SRB&M, LA CHOLA Mining District, LA PAZ County, Arizona.
9. If amending or relocating, the previous claim name was Beehive #9 recorded in Docket \_\_\_\_\_, Book \_\_\_\_\_, LA PAZ PLUMOSA? Mining District, LA PAZ County, Arizona.
10. Claim's location with reference to a natural object or permanent monument is 2900 feet IN A Northerly Direction From The South, Center Monument OF Sec. 15 T3N - R 20W, To The South West CORNER AND P.O.B.

Date

May 23-1996

James E. Boatwright  
Signature

# MAP OF MINING CLAIM LOCATION

1. Name of Claim: Beehive # 9
2. The S.W. corner of the claim is 2900 feet in a Northerly direction ~~From~~ a survey monument or permanent natural object described as South Center Survey Monument of Sec. 15 T3N R20 West
3. Type of location monument: PVC Pipe 4" High supported by stone  
Type of corner and end monuments: PVC Pipe 4" High
4. The bearing and distance between the corners of the claim are beginning at the S.W. corner of the claim, 600 feet in a Northerly direction to the NW corner, then 1000' feet in a Easterly direction to the N.E. corner, then 600 feet in a Southerly direction to the S.E. corner, then 1000' feet in a Westerly direction to the point of beginning.

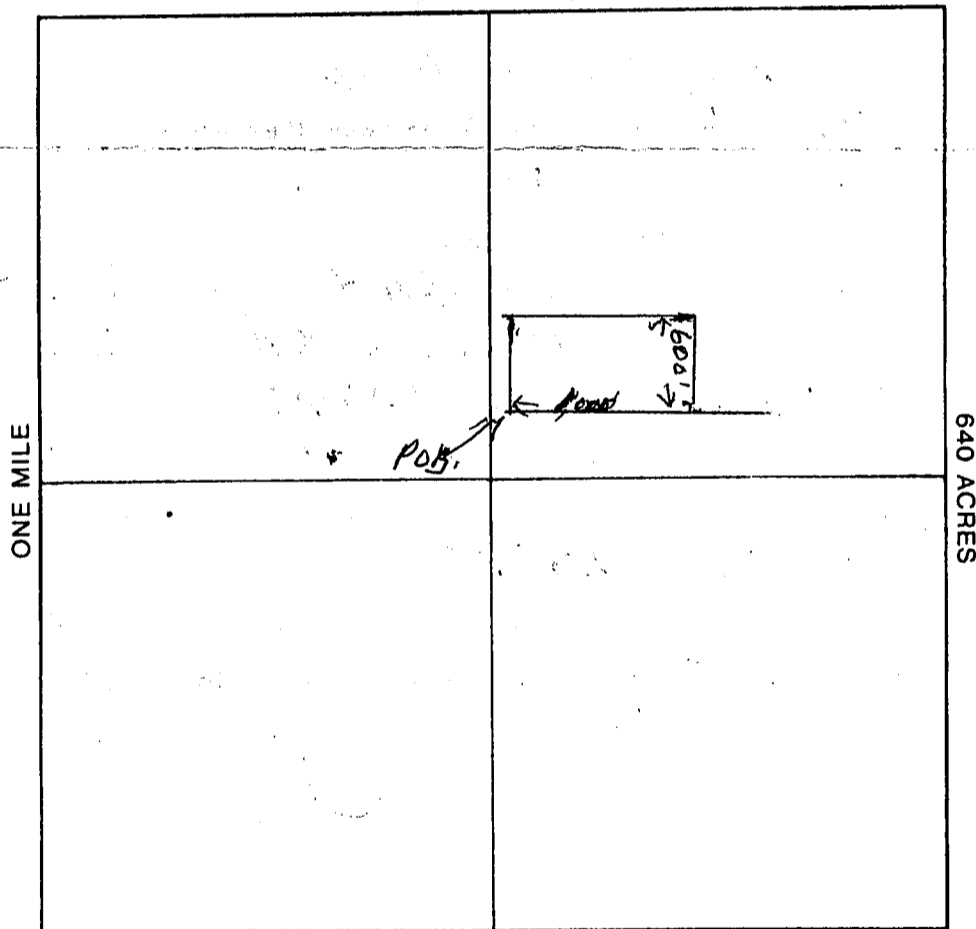
## MAP

One inch - One thousand feet

North Arrow



ONE MILE



Section 15 Range 3N Township 20 W., G&SRB&M.

Date May 23-1996

James E. Bartwright  
Signature

UNITED STATES  
DEPARTMENT OF THE INTERIOR  
BUREAU OF LAND MANAGEMENT  
(Return Address)

State \_\_\_\_\_ Office \_\_\_\_\_

OFFICIAL BUSINESS  
PENALTY FOR PRIVATE USE, \$300

AN EQUAL OPPORTUNITY EMPLOYER



POSTAGE AND FEES PAID  
U.S. DEPARTMENT OF THE INTERIOR  
INT-415

BUREAU OF LAND MANAGEMENT  
DENVER FEDERAL CENTER  
BUILDING 50, SC-610  
P.O. BOX 25047  
DENVER, COLORADO 80225-0047

**FINANCIAL DOCUMENTS  
ONLY**

- SC-615 = GENERAL ACCOUNTING BRANCH
- SC-616A = DATA CONTROL SECTION
- SC-616B = PAYMENTS SECTION

**SC-616A DATA CONTROL SECTION**

Deposit Tickets (SF-215) Including Supporting Documents,  
e.g., Form 1370-35, 1370-40, etc.

Progress Reports (Form 1681-6)

Payroll Change Forms (FB-315)

Automated Payroll Correction Letters (FB305PP1)

Automated Refunds (Form 1374-1)

Adjustments to Lease (Form 1370-11 & Form 1371-18)

Refund Data Sheet (Form 1374-1) Including  
DFS (Form 1310-5) or CDS (Form 1370-35)

Exception in Indirect Cost Rate — Contributed Fund Project  
(Form 1681-3A)

**SC-616B PAYMENTS SECTION**

Travel Advance Requests (SF-1038) - Enclosed

Travel Vouchers (SF-1012) - Enclosed

Travel Authorizations (DI-1020) - Enclosed

Reimbursement Vouchers (SF-1129 Imprest) - Enclosed

Final Salary Clearance (Form 1340-2) - Enclosed

All Payment Invoices

Document Face Sheets for Obligations & Payments (1310-5)

Purchase Orders (Pink & Blue) (OF-347)

Purchase Orders (SF-44)

Advertising Orders (SF-1143)

District Contract Obligations

District Certificate for Contract Payments (1510-10)

Receiving Reports (OF-347)

T.R. Buff copies (SF-1169) including  
Documents Face Sheet (1310-5)

GSA FEDSTRIP Obligation Copies (SF-3146)

GSA Self Service Obligations (GSA-831)

Tort Claims (SF-1145)

Seed Test Results

Equipment Order Use Summary & Invoice (1510-18)

Fund Transfers Between Agencies (SF-1081 - Payments)

**SC-615 GENERAL ACCOUNTING BRANCH**

Collection Transmittals (Form 1370-8 only) - Enclosed

Debit Vouchers (SF-5515)

Fund Transfers Between Agencies (SF-1081 Collection Refunds)

SIBAC Supporting Documents (Form 1371-23)

Fuel & Oil Issue Record (Form 1520-28)

Motor Vehicle Petroleum Issue Record -  
Reimbursable (GSA Form 1374-A)

Emergency Firefighter Payrolls

Journal Vouchers (Form 1310-17 & Form 1370-39)

Unidentified Project Cost Reports (FR-130)

Stores Control Register (Form 1520-6) Including  
Document Face Sheet (Form 1310-5)

Receiving Report for Stores (DI-102)

Report of Survey for Stores (DI-103)

Transfer of Property for Stores (DI-104)

Inventory of Property for Stores (DI-106)

Reimbursable Work Project Authorization (Form 1681-3)

*Bag*  
6/7/96

SEC	SUBDIVISION	MIR_X_REFERENCE	NUMBER/TYPE/DISPOSITION/ACRES	PROPRIETOR/INTEREST/RELATIONSHIP
1	SWSW	14 4-0N 20-0W	CASE: AZA 001238	EL PASO NATURAL GAS 100.00000Z HOLDER
2	N2SW, SWNW, W2SE, SESE		TYPE: <del>288100</del> ROW-O&G PIPELINES	
3	SENE		DISP: <del>CLOSED</del> 02/21/73	
3	LOT 1,2		ACRS: 00001.000	
11	NENE			
12	SWNE, N2NW, SENW			
18	LOT 4	14 2-0N 17-0W	CASE: AZA 004339	EL PASO NATURAL GAS 100.00000Z HOLDER/BILLEE
19	PROT N2, NESE	14 2-0N 18-0W	TYPE: <del>288100</del> ROW-O&G PIPELINES	
20	PROT SW, SWSE	14 2-0N 19-0W	DISP: <del>AUTHORIZED</del> 04/09/70	
27	SWSE	14 3-0N 19-0W	ACRS: 00153.430	
28	PROT S2NW, S2	14 3-0N 21-0W		
29	PROT NE			
34	N2N2, SENE			
35	S2N2			
36	N2S2, S2NW			
29	PROT SW		CASE: AZA 005308	EL PASO NATURAL GAS 100.00000Z HOLDER/BILLEE
			TYPE: <del>286005</del> ROW-COMM SITE, 1911	
			DISP: <del>AUTHORIZED</del> 11/09/71	
			ACRS: 00000.021	
29	PROT SW		CASE: AZA 006487	WESTERN ARIZONA CATV 100.00000Z HOLDER/BILLEE
			TYPE: <del>286001</del> ROW-COMM SITE-FLPMA	
			DISP: <del>AUTHORIZED</del> 10/02/80	
			ACRS: 00000.875	
29	PROT SW		CASE: AZA 006487A	BLM ARIZONA SO 100.00000Z HOLDER
			TYPE: <del>286007</del> ROW-COMM SITE FED F	
			DISP: <del>CLOSED</del> 07/27/88	
			ACRS: 00000.010	
28	PROT W2SW		CASE: AZA 006692	PALO VERDE VALLEY TV 100.00000Z HOLDER
29	PROT SW, S2SE		TYPE: <del>286005</del> ROW-COMM SITE, 1911	
			DISP: <del>PENDING</del> 09/23/91	
			ACRS: 00005.600	
29	PROT NESW		CASE: AZA 006692A	TRINITY TEMPLE 100.00000Z HOLDER/BILLEE
			TYPE: <del>286001</del> ROW-COMM SITE-FLPMA	
			DISP: <del>AUTHORIZED</del> 10/23/85	
			ACRS: 00055.001	
29	PROT SW		CASE: AZA 007556	ARMY ENGR DISTRICT 100.00000Z HOLDER
			TYPE: <del>286007</del> ROW-COMM SITE FED F	
			DISP: <del>AUTHORIZED</del> 04/08/91	
			ACRS: 00000.005	

CASE TYPE: ALL DISPO: ALL

14 3-0N 20-0W

SEC	SUBDIVISION	NIR X-REFERENCE		NUMBER/TYPE/DISPOSITION/ACRES	PROPRIETOR/INTEREST/RELATIONSHIP
29	SW			CASE: AZA 00755601 TYPE: <del>286007</del> UNAUTH ACT-ROW-COMM DISP: CLOSED 04/09/91 ACRS: 00000.003	ARMY ENGR DISTRICT 100.00000% PARTY-IN-INTE
29	PROT NESW			CASE: AZA 007556A TYPE: <del>286007</del> ROW-COMM SITE FED F DISP: CLOSED 04/06/88 ACRS: 00000.001	FBI 100.00000% HOLDER
29	PROT SW			CASE: AZA 008037 TYPE: <del>286001</del> ROW-COMM SITE-FLPMA DISP: AUTHORIZED 08/09/93 ACRS: 00000.086	AZ DEPT PUB SAFETY 100.00000% HOLDER
29	PROT SW			CASE: AZA 008483 TYPE: <del>286005</del> ROW-COMM SITE, 1911 DISP: CLOSED 04/07/88 ACRS: 00000.010	FBI 100.00000% HOLDER
29	SW			CASE: AZA 009141 TYPE: <del>286005</del> ROW-COMM SITE, 1911 DISP: CLOSED 03/22/91 ACRS: 00000.062	YUMA CNTY BD SUPV 100.00000% HOLDER
18	LOT 4	14	1-0N 7-0W	CASE: AZA 009878	SOUTHERN CA EDISON 100.00000% HOLDER/BILLEE
19	N2,N2SE	14	1-0S 6-0W	TYPE: <del>285003</del> ROW-POWER TRANS,FLP	
20	SW	14	1-0S 7-0W	DISP: AUTHORIZED 06/08/89	
28	NW,S2	14	2-0N 7-0W	ACRS: 01339.520	
29	N2	14	2-0N 8-0W		
33	NENE	14	2-0N 11-0W		
34	N2	14	2-0N 12-0W		
35	N2,SE	14	2-0N 13-0W		
36	S2	14	2-0N 14-0W		
		14	2-0N 17-0W		
		14	2-0N 22-0W		
		14	3-0N 8-0W		
		14	3-0N 9-0W		
		14	3-0N 10-0W		
		14	3-0N 19-0W		
		14	3-0N 21-0W		
		14	3-0N 22-0W		
29	PROT SMSW			CASE: AZA 015484 TYPE: <del>286001</del> ROW-COMM SITE-FLPMA DISP: CLOSED 06/21/83 ACRS: 00000.010	YUMA TWO-WAY RADIO 100.00000% APPLICANT

CASE TYPE: ALL DISPO: ALL

14 3-0N 20-0W

SEC	SUBDIVISION	NTB_X-REFERENCE	NUMBER/TYPE/DISPOSITION/ACRES	PROPRIETOR/INTEREST/RELATIONSHIP
20	NENW		CASE: AZA 018547 TYPE: 286001 ROW-COMM SITE-FLPMA DISP: CLOSED 06/15/84 ACRS: 00001.000	BLM ARIZONA SO 100.00000Z APPLICANT
18	LOT 3,4,5	14 3-0N 19-0W	CASE: AZA 022599	EL PASO NATURAL GAS 100.00000Z HOLDER/BILLEE
19	PROT E2,NW	14 3-0N 21-0W	TYPE: 281001 ROW-ROADS	
20	PROT S2	14 3-0N 22-0W	DISP: CLOSED 11/30/87	
28	PROT E2		ACRS: 00064.280	
29	PROT NE			
34	N2N2			
35	NE,S2NW			
21	N2		CASE: AZA 022969 TYPE: 286001 ROW-COMM SITE-FLPMA DISP: CLOSED 03/01/88 ACRS: 00001.000	LEIVAS GILBERT 100.00000Z APPLICANT
23	SW		CASE: AZA 023171	ALPINE EXCAVATING 100.00000Z OPERATOR
24	POR		TYPE: 380713 SURFACE MGT-NOTICE	BASTIAN W K 0.00000Z CLAIMANT
25	POR		DISP: AUTHORIZED 02/09/94	RADDON LARRY 0.00000Z CLAIMANT
26	NW		ACRS: 00005.000	WARR STEVEN N 0.00000Z CLAIMANT
2	PART	14 4-0N 20-0W	CASE: AZA 023195	NEWMONT EXPLORATION 0.00000Z OPERATOR
3	PART		TYPE: 380713 SURFACE MGT-NOTICE	WESTWORLD INC 100.00000Z CLAIMANT
4	PART		DISP: CLOSED 03/22/88	
			ACRS: 00006.500	
4	W2	14 4-0N 20-0W	CASE: AZA 023239	ANER COPPER & NICKLE 0.00000Z OPERATOR
5	N2,SE		TYPE: 380713 SURFACE MGT-NOTICE	HEINRICHS GEO EXPLOR 100.00000Z CLAIMANT
			DISP: CLOSED 06/29/91	
			ACRS: 00005.000	
20	N2		CASE: AZA 023272 TYPE: 286001 ROW-COMM SITE-FLPMA DISP: AUTHORIZED 10/05/88 ACRS: 00000.040	WOODDELL JAMES A 100.00000Z HOLDER/BILLEE
11	SW		CASE: AZA 023315 TYPE: 380713 SURFACE MGT-NOTICE DISP: AUTHORIZED 05/18/88 ACRS: 00005.000	BROWN NANCY E 100.00000Z OPERATOR BROWN NANCY E 0.00000Z CLAIMANT
14	NW		CASE: AZA 023316 TYPE: 380713 SURFACE MGT-NOTICE DISP: AUTHORIZED 05/18/88 ACRS: 00005.000	PLACE JOE D 100.00000Z OPERATOR PLACE JOE D 0.00000Z CLAIMANT

CASE TYPE: ALL DISPO: ALL

14 3-0N 20-0W



SEC	SUBDIVISION	N/E_X-REFERENCE	NUMBER/TYPER/DISPOSITION/ACRES	PROPRIETOR/INTEREST/RELATIONSHIP
15	NESE		CASE: AZA 023319 TYPE: <del>380913</del> SURFACE MGT-NOTICE DISP: <del>CLOSED</del> 01/27/95 ACRS: 00005.000	TODD ROBERT B 100.00000% OPERATOR TODD ROBERT B 0.00000% CLAIMANT WARREN RALPH 0.00000% CLAIMANT
15	E2, SW		CASE: AZA 023320 TYPE: <del>380913</del> SURFACE MGT-NOTICE DISP: <del>AUTHORIZED</del> 04/08/96 ACRS: 00005.000	TODD ROBERT B 100.00000% OPERATOR
16	SE		CASE: AZA 023321 TYPE: <del>380913</del> SURFACE MGT-NOTICE DISP: <del>CLOSED</del> 12/18/90 ACRS: 00005.000	TODD ROBERT B 100.00000% CLAIMANT
15	SW		CASE: AZA 023322 TYPE: <del>380913</del> SURFACE MGT-NOTICE DISP: <del>CLOSED</del> 12/18/90 ACRS: 00005.000	TODD ROBERT B 100.00000% CLAIMANT
14	NESW		CASE: AZA 023388 TYPE: <del>380913</del> SURFACE MGT-NOTICE DISP: <del>AUTHORIZED</del> 07/19/88 ACRS: 00002.000	SHAMROCK MUD/CHEM CO 100.00000% OPERATOR SHAMROCK MUD/CHEM CO 0.00000% CLAIMANT
23	NWNE		CASE: AZA 023443 TYPE: <del>380913</del> SURFACE MGT-NOTICE DISP: <del>AUTHORIZED</del> 04/12/90 ACRS: 00001.000	NIKOLS JOHN 100.00000% OPERATOR NIKOLS JOHN 0.00000% CLAIMANT
1	POR	14 4-0N 20-0W	CASE: AZA 023452 TYPE: <del>380913</del> SURFACE MGT-NOTICE DISP: <del>AUTHORIZED</del> 08/12/88 ACRS: 00002.000	WESTWORLD INC 100.00000% CLAIMANT
2	POR			
3	POR			
4	POR			
16	PROT N2SE		CASE: AZA 023453 TYPE: <del>292803</del> UNAUTHORIZED OCCUPA DISP: <del>PENDING</del> 08/11/88 ACRS: 00001.000	UNKNOWN 100.00000% PARTY-IN-INTE
13	SWSNW		CASE: AZA 023455 TYPE: <del>292803</del> UNAUTHORIZED OCCUPA DISP: <del>PENDING</del> 08/08/88 ACRS: 00001.000	UNKNOWN 100.00000% PARTY-IN-INTE
14	NENESE			

CASE TYPE: ALL DISPO: ALL

14 3-0N 20-0W

SEC	SUBDIVISION	NTR X-REFERENCE	NUMBER/TYPE/DISPOSITION/ACRES	PROPRIETOR/INTEREST/RELATIONSHIP
16	PROT SW		CASE: AZA 023477 TYPE: 292801 UNAUTHORIZED USE DISP: AUTHORIZED 10/03/88 ACRS: 00001.000	BOYD REX 50.00000Z PARTY-IN-INTE FISHER MARY 50.00000Z PARTY-IN-INTE
11	N&B		CASE: AZA 023588 TYPE: 380913 SURFACE MGT-NOTICE DISP: CLOSED 11/30/88 ACRS: 00005.000	PETERS RALPH L 100.00000Z CLAIMANT
2	NWSW		CASE: AZA 023597 TYPE: 837200 RECREATION USE AUTH DISP: AUTHORIZED 01/12/89 ACRS: 00001.000	NEW 49'ERS 100.00000Z PERMITTEE
14	NW		CASE: AZA 023617 TYPE: 380913 SURFACE MGT-NOTICE DISP: AUTHORIZED 05/26/89 ACRS: 00005.000	BOATWRIGHT JAMES E 50.00000Z OPERATOR PECK RUSSELL O 50.00000Z OPERATOR
15	E2			
34	NW		CASE: AZA 023663 TYPE: 380913 SURFACE MGT-NOTICE DISP: AUTHORIZED 01/26/89 ACRS: 00005.000	MCKEE FLOYD 100.00000Z OPERATOR MCKEE FLOYD 0.00000Z CLAIMANT
2	SW		CASE: AZA 024276 TYPE: 380913 SURFACE MGT-NOTICE DISP: AUTHORIZED 12/26/90 ACRS: 00001.000	BLM YUMA DO 0.00000Z OFFICE OF REC GIBSON ROBERT M 100.00000Z OPERATOR
11	NW			
10	E2NW		CASE: AZA 024277 TYPE: 380913 SURFACE MGT-NOTICE DISP: AUTHORIZED 12/26/90 ACRS: 00002.500	BLM YUMA DO 0.00000Z OFFICE OF REC TOY TAYLOR 100.00000Z OPERATOR
10	E2		CASE: AZA 024279 TYPE: 380913 SURFACE MGT-NOTICE DISP: CLOSED 08/05/94 ACRS: 00003.000	BLM YUMA DO 0.00000Z OFFICE OF REC MARKHAM DOROTHY 25.00000Z OPERATOR MARKHAM LESTER 25.00000Z OPERATOR THOMPSON FRANK 25.00000Z OPERATOR THOMPSON MARIAN J 25.00000Z OPERATOR
12	NE	14 4-0N 19-0W	CASE: AZA 024280 TYPE: 380913 SURFACE MGT-NOTICE DISP: AUTHORIZED 02/26/90 ACRS: 00001.000	BLM YUMA DO 0.00000Z OFFICE OF REC SNIVELY JOHN L 100.00000Z OPERATOR

CASE TYPE: ALL DISPO: ALL

14 3-0N 20-0W

SEC	SUBDIVISION	MIR_X_REFERENCE	NUMBER/TYPE/DISPOSITION/ACRES	PROPRIETOR/INTEREST/RELATIONSHIP
1	POR	14 4-ON 20-0W	CASE: AZA 024410 TYPE: 380913 SURFACE MGT-NOTICE DISP: CLOSED 10/02/90 ACRS: 00001.000	BLM YUMA DO 0.00000Z OFFICE OF REC COMINCO AN RES INC 100.00000Z OPERATOR
2	POR			
3	POR			
4	POR			
9	POR			
10	POR			
11	POR			
9	POR		CASE: AZA 024686 TYPE: 380913 SURFACE MGT-NOTICE DISP: CLOSED 08/09/90 ACRS: 00001.000	CHEESEMEN EXPL CO 100.00000Z CLAIMANT
14	N2, SW		CASE: AZA 024800 TYPE: 380913 SURFACE MGT-NOTICE DISP: AUTHORIZED 01/23/91 ACRS: 00001.000	BLM YUMA DO 0.00000Z OFFICE OF REC FRISBY RODNEY 100.00000Z OPERATOR
10	N2SW		CASE: AZA 024834 TYPE: 292803 UNAUTHORIZED OCCUPA DISP: CLOSED 10/16/90 ACRS: 00001.000	UNKNOWN 100.00000Z PARTY-IN-INTE
12	E2, E2NW		CASE: AZA 024957 TYPE: 281001 ROW-ROADS DISP: AUTHORIZED 01/17/92 ACRS: 00005.690	LA PAZ CO PUB WORKS 100.00000Z HOLDER
14	SW		CASE: AZA 024994 TYPE: 380913 SURFACE MGT-NOTICE DISP: AUTHORIZED 11/27/95 ACRS: 00001.000	BLM YUMA DO 0.00000Z OFFICE OF REC HIGBY L WARREN 100.00000Z OPERATOR HIGBY L WARREN 0.00000Z CLAIMANT
15	SE			
014	SW		CASE: AZA 025006 TYPE: 292803 UNAUTHORIZED OCCUPA DISP: PENDING 12/20/90 ACRS: 00030.000	BLM YUMA DO 0.00000Z OFFICE OF REC ERDMAN LARRY H 100.00000Z PARTY-IN-INTE
004	NE	14 4-ON 20-0W	CASE: AZA 025114 TYPE: 380913 SURFACE MGT-NOTICE DISP: AUTHORIZED 02/27/91 ACRS: 00001.000	BLM YUMA DO 0.00000Z OFFICE OF REC SLEDGE KENNETH C 100.00000Z OPERATOR
11	SW		CASE: AZA 025150 TYPE: 380913 SURFACE MGT-NOTICE DISP: AUTHORIZED 03/27/91 ACRS: 00001.000	BLM YUMA DO 0.00000Z OFFICE OF REC CHAPMAN GLENN 100.00000Z OPERATOR

CASE TYPE: ALL DISPO: ALL

14 3-ON 20-0W

SEC	SUBDIVISION	MIR_X-REFERENCE	NUMBER/TYPE/DISPOSITION/ACRES	PROPRIETOR/INTEREST/RELATIONSHIP
29	SW		CASE: AZA 025151 TYPE: 294001 ROW-COMM SITE-FLPMA DISP: AUTHORIZED 03/22/91 ACRS: 00000.062	YUMA CNTY BD SUPV 100.00000% HOLDER
22	SW		CASE: AZA 025289 TYPE: 380913 SURFACE MGT-NOTICE DISP: AUTHORIZED 07/09/93 ACRS: 00003.000	ANDERSON MARK 50.00000% OPERATOR BRUNER LARRY 0.00000% CLAIMANT RALPH GENE 50.00000% OPERATOR RALPH GENE 0.00000% CLAIMANT
14	W2SE		CASE: AZA 025438 TYPE: 380913 SURFACE MGT-NOTICE DISP: AUTHORIZED 08/20/93 ACRS: 00001.000	BLM YUMA DO 0.00000% OFFICE OF REC JOHNSTON DWAYNE 0.00000% CLAIMANT VLS MINERALS INC 100.00000% OPERATOR
14	NW		CASE: AZA 025953 TYPE: 380913 SURFACE MGT-NOTICE DISP: AUTHORIZED 11/01/91 ACRS: 00004.000	ERDMAN LARRY H 0.00000% CLAIMANT GANSKE JAMES 100.00000% OPERATOR
23	NE		CASE: AZA 02595301 TYPE: 380913 SURFACE MGT-NOTICE DISP: AUTHORIZED 06/26/92 ACRS: 00003.500	BLM YUMA DO 0.00000% OFFICE OF REC GANSKE JAMES 100.00000% OPERATOR
13	PORTION OF	14 3-0N 19-0W	CASE: AZA 026092 TYPE: 380913 SURFACE MGT-NOTICE DISP: CLOSED 09/09/92 ACRS: 00002.500	TOGNONI DAVID @ 100.00000% CLAIMANT
14	PORTION OF			
23	PORTION OF			
24	PORTION OF			
3	LOTS 1, 2, S2NE		CASE: AZA 026453 TYPE: 380913 SURFACE MGT-NOTICE DISP: AUTHORIZED 02/09/94 ACRS: 00005.000	BLM YUMA DO 0.00000% OFFICE OF REC WEEKS LELAND 100.00000% OPERATOR
2	SW		CASE: AZA 026501 TYPE: 292803 UNAUTHORIZED OCCUPA DISP: CLOSED 04/02/92 ACRS: 00002.000	BLM YUMA DO 0.00000% OFFICE OF REC GIBSON ROBERT M 50.00000% PARTY-IN-INTE JEFFERS GEORGE 50.00000% PARTY-IN-INTE
9	PART	14 4-0N 16-0W 14 5-0N 6-0W 14 5-0N 10-0W 14 5-0N 12-0W 14 5-0N 14-0W 14 13-0N 3-0W 14 14-0N 3-0W	CASE: AZA 026982 TYPE: 380913 SURFACE MGT-NOTICE DISP: CLOSED 04/10/90 ACRS: 00001.000	CHEESEMAN EXPL CO 0.00000% OPERATOR CHEESEMAN EXPL CO 100.00000% CLAIMANT

CASE TYPE: ALL DISPO: ALL

14 3-0N 20-0W

SEC	SUBDIVISION	NIR_X-REFERENCE	NUMBER/TYPE/DISPOSITION/ACRES	PROPRIETOR/INTEREST/RELATIONSHIP
1	S2NE, SE	14 4-0N 19-0W	CASE: AZA 027052	LA PAZ CO PUB WORKS 100.00000Z HOLDER
11	SESE	14 4-0N 20-0W	TYPE: 282201 ROW-ROADS UNDER RS	
12	NWNWNE, W2NW, W2SW		DISP: PENDING 12/16/92	
14	N2NE, SWNE, SENW, SW		ACRS: 00005.000	
22	W2			
23	NWNW			
15	NW		CASE: AZA 027059	BASTIAN W K 50.00000Z OPERATOR
			TYPE: 380713 SURFACE MGT-NOTICE	RADDON LARRY 50.00000Z OPERATOR
			DISP: AUTHORIZED 10/05/87	WARREN RALPH 0.00000Z CLAIMANT
			ACRS: 00001.000	
29	E2SW		CASE: AZA 027308	ARMY 100.00000Z APPLICANT
			TYPE: 286007 ROW-COMM SITE FED F	
			DISP: CLOSED 12/04/95	
			ACRS: 00001.000	
29	SW		CASE: AZA 027405	BLM YUMA DO 0.00000Z OFFICE OF REC
			TYPE: 286007 ROW-COMM SITE FED F	US MARINE CORPS 100.00000Z APPLICANT
			DISP: CLOSED 01/30/96	
			ACRS: 00001.000	
4	S2NW		CASE: AZA 028045	BLM YUMA DO 0.00000Z OFFICE OF REC
			TYPE: 380713 SURFACE MGT-NOTICE	LANDRY L A 100.00000Z OPERATOR
			DISP: AUTHORIZED 08/20/93	LANDRY L A 0.00000Z CLAIMANT
			ACRS: 00001.000	
10	SE		CASE: AZA 028421	BLM YUMA DO 0.00000Z OFFICE OF REC
			TYPE: 292803 UNAUTHORIZED OCCUPA	UNKNOWN 100.00000Z PARTY-IN-INTE
			DISP: PENDING 03/01/90	
			ACRS: 00001.000	
11	SW		CASE: AZA 028422	BLM YUMA DO 0.00000Z OFFICE OF REC
			TYPE: 292803 UNAUTHORIZED OCCUPA	UNKNOWN 100.00000Z PARTY-IN-INTE
			DISP: PENDING 03/01/90	
			ACRS: 00001.000	
14	NW		CASE: AZA 028423	BLM YUMA DO 0.00000Z OFFICE OF REC
			TYPE: 292801 UNAUTHORIZED USE	UNKNOWN 100.00000Z PARTY-IN-INTE
			DISP: PENDING 03/01/90	
			ACRS: 00001.000	
12	SW		CASE: AZA 028424	BLM YUMA DO 1.00000Z OFFICE OF REC
14	S2		TYPE: 292803 UNAUTHORIZED OCCUPA	SHAMROCK MUD/CHEM CO 100.00000Z PARTY-IN-INTE
			DISP: PENDING 03/01/90	
			ACRS: 00001.000	

CASE TYPE: ALL DISPO: ALL

14 3-0N 20-0W

SEC	SUBDIVISION	MIR_X-REFERENCE	NUMBER/TYPER/DISPOSITION/ACRES	PROPRIETOR/INTEREST/RELATIONSHIP
14	NW		CASE: AZA 028425 TYPE: 292803 UNAUTHORIZED OCCUPA DISP: PENDING 03/01/90 ACRS: 00001.000	BLM YUMA DO UNKNOWN 0.00000% OFFICE OF REC 100.00000% PARTY-IN-INTE
14	NW		CASE: AZA 028426 TYPE: 292803 UNAUTHORIZED OCCUPA DISP: PENDING 03/01/90 ACRS: 00001.000	BLM YUMA DO UNKNOWN 0.00000% OFFICE OF REC 100.00000% PARTY-IN-INTE
4	NE		CASE: AZA 028427 TYPE: 292803 UNAUTHORIZED OCCUPA DISP: PENDING 03/17/90 ACRS: 00001.000	BLM YUMA DO UNKNOWN 0.00000% OFFICE OF REC 100.00000% PARTY-IN-INTE
14	SW		CASE: AZA 028428 TYPE: 292803 UNAUTHORIZED OCCUPA DISP: PENDING 03/01/90 ACRS: 00001.000	BLM YUMA DO FARRAR ROBERT 0.00000% OFFICE OF REC 100.00000% PARTY-IN-INTE
15	SE		CASE: AZA 028430 TYPE: 292803 UNAUTHORIZED OCCUPA DISP: PENDING 01/30/90 ACRS: 00001.000	BLM YUMA DO WARREN RALPH 0.00000% OFFICE OF REC 100.00000% PARTY-IN-INTE
23	NWNE		CASE: AZA 028431 TYPE: 292803 UNAUTHORIZED OCCUPA DISP: PENDING 03/16/90 ACRS: 00001.000	BLM YUMA DO UNKNOWN 0.00000% OFFICE OF REC 100.00000% PARTY-IN-INTE
11	SW		CASE: AZA 028432 TYPE: 292802 UNAUTHORIZED DEVELO DISP: PENDING 03/15/90 ACRS: 00001.000	BLM YUMA DO VARNNESS NORMAN 0.00000% OFFICE OF REC 100.00000% PARTY-IN-INTE
3	NE	14 3-0N 19-0W	CASE: AZA 028752	BLM YUMA DO
10	NE	14 4-0N 19-0W	TYPE: 380913 SURFACE MGT-NOTICE DISP: AUTHORIZED 04/12/85 ACRS: 00004.990	VINCENT HAZEL VINCENT HARRY 50.00000% OPERATOR 50.00000% OPERATOR
15	NE		CASE: AZA 028838 TYPE: 380913 SURFACE MGT-NOTICE DISP: AUTHORIZED 12/10/94 ACRS: 00004.990	MCCORKLE JAMES L MCCORKLE JAMES L NICHOLSON THOMAS NICHOLSON THOMAS 50.00000% OPERATOR 0.00000% CLAIMANT 50.00000% OPERATOR 0.00000% CLAIMANT

CASE TYPE: ALL DISPO: ALL

14 3-0N 20-0W

SEC	SUBDIVISION	MIR_X-REFERENCE	NUMBER/TYPE/DISPOSITION/ACRES	PROPRIETOR/INTEREST/RELATIONSHIP
29	PROT SW		CASE: AZA 028841 TYPE: 286001 ROW-COMM SITE-FLPMA DISP: AUTHORIZED 06/14/95 ACRS: 00000.026	EL PASO NATURAL GAS 100.00000% HOLDER/BILLEE
14	NE		CASE: AZA 029087 TYPE: 380913 SURFACE MGT-NOTICE DISP: AUTHORIZED 04/19/95 ACRS: 00004.990	BLM YUNA DO 0.00000% OFFICE OF REC HOWELL MICHAEL G 100.00000% OPERATOR HOWELL MICHAEL G 0.00000% CLAIMANT
11	SWSE		CASE: AZA 029234 TYPE: 380913 SURFACE MGT-NOTICE DISP: AUTHORIZED 08/21/95 ACRS: 00004.990	CAMPBELL DON 50.00000% OPERATOR CAMPBELL DON 0.00000% CLAIMANT TALLANT RICK 50.00000% OPERATOR TALLANT RICK 0.00000% CLAIMANT
14	NWSWNE		CASE: AZA 029289 TYPE: 380913 SURFACE MGT-NOTICE DISP: AUTHORIZED 11/06/95 ACRS: 00004.990	HOLM DONNA L 50.00000% OPERATOR HOLM DONNA L 0.00000% CLAIMANT LEPAGE ROGER 50.00000% OPERATOR
22	NE		CASE: AZA 029290 TYPE: 380913 SURFACE MGT-NOTICE DISP: AUTHORIZED 11/06/95 ACRS: 00004.990	CAMPBELL ARTHUR 50.00000% OPERATOR CAMPBELL ELAINE 50.00000% OPERATOR
23	NE, NENW		CASE: AZA 029458 TYPE: 380913 SURFACE MGT-NOTICE DISP: AUTHORIZED 12/30/95 ACRS: 00004.990	KAIBAB INDUSTRIES 100.00000% OPERATOR KAIBAB INDUSTRIES 0.00000% CLAIMANT
1	NE	14 4-ON 19-0W 14 4-ON 20-0W	CASE: AZA 029503 TYPE: 281001 ROW-ROADS DISP: PENDING 01/22/96 ACRS: 00018.788	LA PAZ CNTY BD SUPV 100.00000% APPLICANT
2	SE, NESW, S2NW	14 2-ON 16-0W	CASE: AZAR 0003819	EL PASO NATURAL GAS 100.00000% HOLDER
3	SENE	14 2-ON 17-0W	TYPE: 288100 ROW-O&G PIPELINES	
3	LOT 1	14 2-ON 18-0W	DISP: AUTHORIZED 10/17/52	
11	NENENE	14 3-ON 18-0W	ACRS: 00030.670	
12	N2SE, SWNE, NW	14 3-ON 19-0W 14 3-ON 21-0W 14 3-ON 22-0W 14 4-ON 20-0W 14 4-ON 21-0W		

CASE TYPE: ALL DISPO: ALL

14 3-ON 20-0W

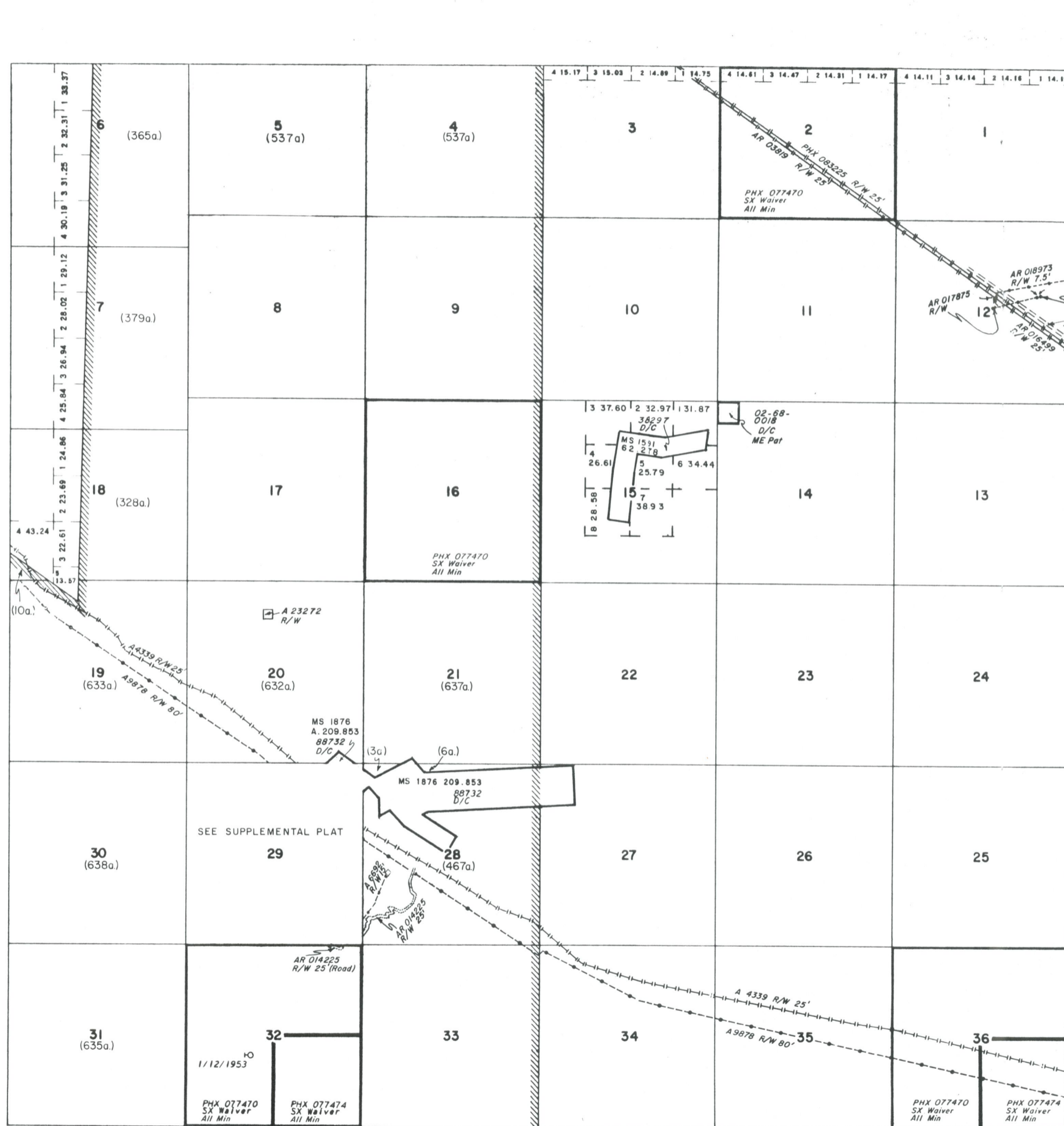
SEC	SUBDIVISION	NIR X-REFERENCE		NUMBER/TYPER/DISPOSITION/ACRES	PROPRIETOR/INTEREST/RELATIONSHIP
28	PROT SW			CASE: AZAR 0014225	BR REGIONAL OFFICE 100.00000Z HOLDER
29	PROT E2SW, S2SE			TYPE: 286007 ROW-COMM SITE FED F	
32	PROT NENE			DISP: AUTHORIZED 04/26/82	
				ACRS: 00005.717	
12	SWNE, NESE, NWSE	14	2-0N 18-0W	CASE: AZAR 0016499	EL PASO NATURAL GAS 100.00000Z HOLDER/BILLEE
		14	3-0N 18-0W	TYPE: 288100 ROW-O&G PIPELINES	
		14	3-0N 19-0W	DISP: AUTHORIZED 05/31/84	
				ACRS: 00050.170	
12	S2NE			CASE: AZAR 0017875	EL PASO NATURAL GAS 100.00000Z HOLDER/BILLEE
				TYPE: 288100 ROW-O&G PIPELINES	
				DISP: AUTHORIZED 10/21/71	
				ACRS: 00003.203	
12	NE	14	3-0N 19-0W	CASE: AZAR 0018973	AZ PUBLIC SERVICE CO 100.00000Z HOLDER/BILLEE
25	SE	14	4-0N 19-0W	TYPE: 285003 ROW-POWER TRANS.FLP	
36	N2			DISP: AUTHORIZED 01/17/92	
				ACRS: 00007.960	
16	S2SW, SE	14	1-0N 3-0W	CASE: AZAR 0030721	FAA 100.00000Z HOLDER
20	N2NE, NENW			TYPE: 287008 ROW-OTHER FED 44LDS	
21	NWNW			DISP: CLOSED 07/13/67	
				ACRS: 00000.060	
2	NW, NESW, SE	14	2-0N 10-0W	CASE: AZPIX 0083225	EL PASO NATURAL GAS 100.00000Z HOLDER/BILLEE
3	NENE	14	2-0N 11-0W	TYPE: 288100 ROW-O&G PIPELINES	
11	NENE	14	2-0N 12-0W	DISP: AUTHORIZED 11/04/64	
12	SWNE, NW, N2SE	14	2-0N 13-0W	ACRS: 00456.220	
		14	2-0N 14-0W		
		14	2-0N 15-0W		
		14	2-0N 17-0W		
		14	2-0N 18-0W		
		14	3-0N 18-0W		
		14	3-0N 19-0W		
		14	3-0N 21-0W		
		14	3-0N 22-0W		
		14	4-0N 20-0W		
		14	4-0N 21-0W		



PARTIALLY SURVEYED TOWNSHIP 3 NORTH RANGE 20 WEST OF THE GILA AND SALT RIVER MERIDIAN, ARIZONA

LA PAZ COUNTY

STATUS OF PUBLIC DOMAIN  
LAND AND MINERAL TITLES



INDEX TO SEGREGATED TRACTS				
TRACT NO	ORIGINAL SURVEY			
	T	R	SEC	SUBDIVISION

FOR ORDERS EFFECTING DISPOSAL OR USE OF UNIDENTIFIED LANDS WITHDRAWN FOR CLASSIFICATION, MINERALS, WATER AND/OR OTHER PUBLIC PURPOSES, REFER TO INDEX OF MISCELLANEOUS DOCUMENTS.

DIST NO. 5  
GRAZING DIST NO. 2  
PROTRACTION DIAGRAM NO. 17

JUN 14 2 40 PM '95



Lat. 33° 32' 59" N  
Long. 114° 16' 08" W

CURRENT TO	BY

T. 3N  
R. 20W